
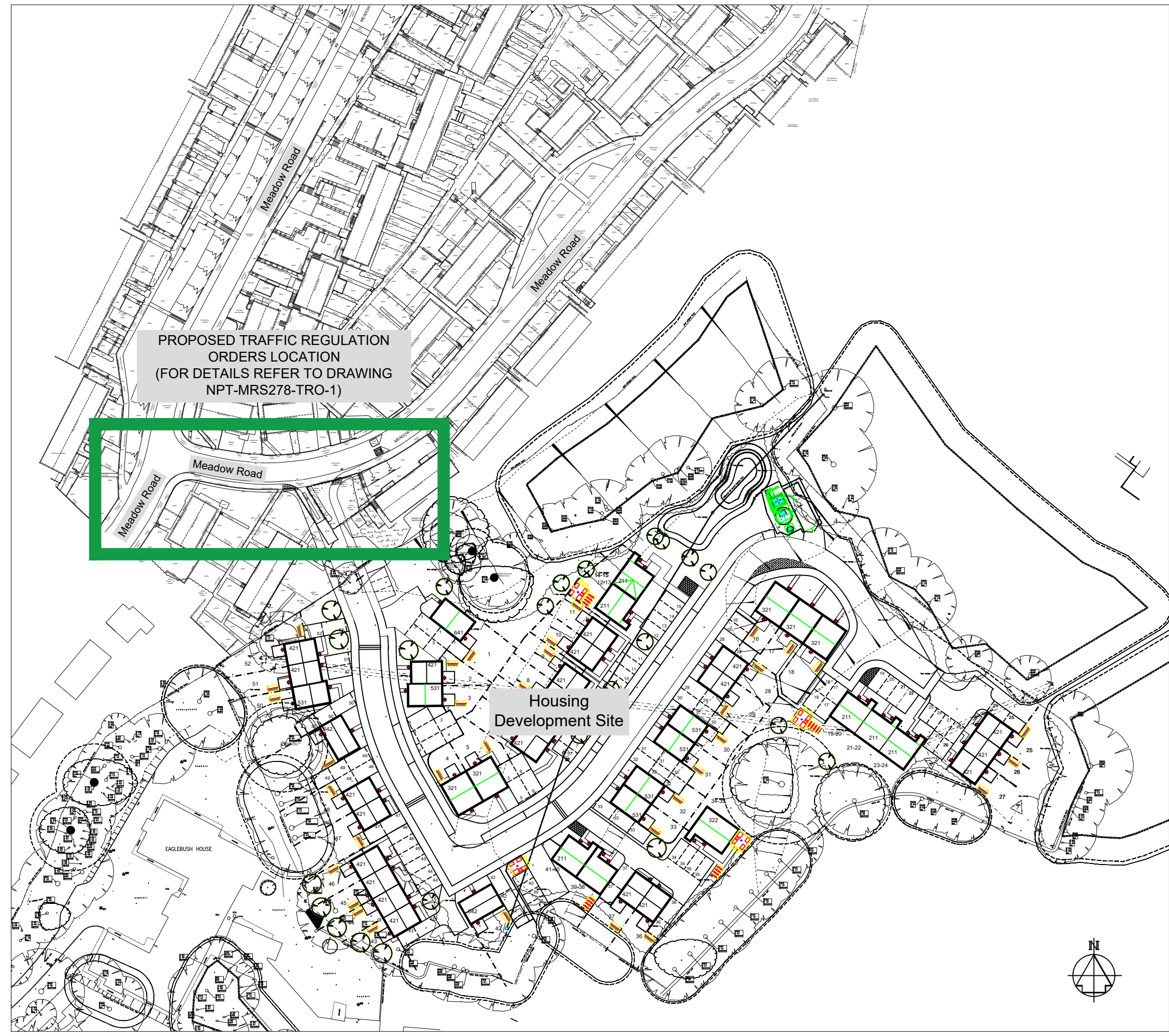


1. All dimensions are in millimetres unless otherwise stated.

KEY:-  
 Location of Proposed Traffic Regulation Orders for New Development




PROPOSED TRAFFIC REGULATION ORDERS LOCATION (FOR DETAILS REFER TO DRAWING NPT-MRS278-TRO-1)

Housing Development Site

'APPENDIX B'

Rev	Details	Dr	Ch	Ap	Date

Client

 **Cyngor Castell-nedd Port Talbot**  
 Neath Port Talbot Council  
 ENGINEERING AND TRANSPORT  
 NICOLA PEARCE BSC (Hons), Dip TP, MRTPI  
 DIRECTOR OF ENVIRONMENT AND REGENERATION  
 THE QUAYS, BRUNEL WAY  
 BAGLAN ENERGY PARK  
 NEATH SA11 2GG

Job Title  
**HOUSING DEVELOPMENT ON LAND ADJACENT TO MEADOW ROAD, NEATH**  
**LOCATION OF PROPOSED TRAFFIC REGULATION ORDERS**

File No.	Financial Code No.
Drawn <b>RLJ</b>	Checked <b>MCB</b> Approved <b>HHH</b>
Date <b>MAY'22</b>	Date <b>MAY'22</b> Date <b>MAY'22</b>
Scales <b>Not To Scale</b>	Status <b>PRELIM</b>

Drawing No. **NPT-MRS278-TRO-2**

SITE LOCATION PLAN - SCALE 1:1000

Dwg. No.

Job Title