

South West Wales RTP

Accessibility Analysis

1. Carmarthenshire

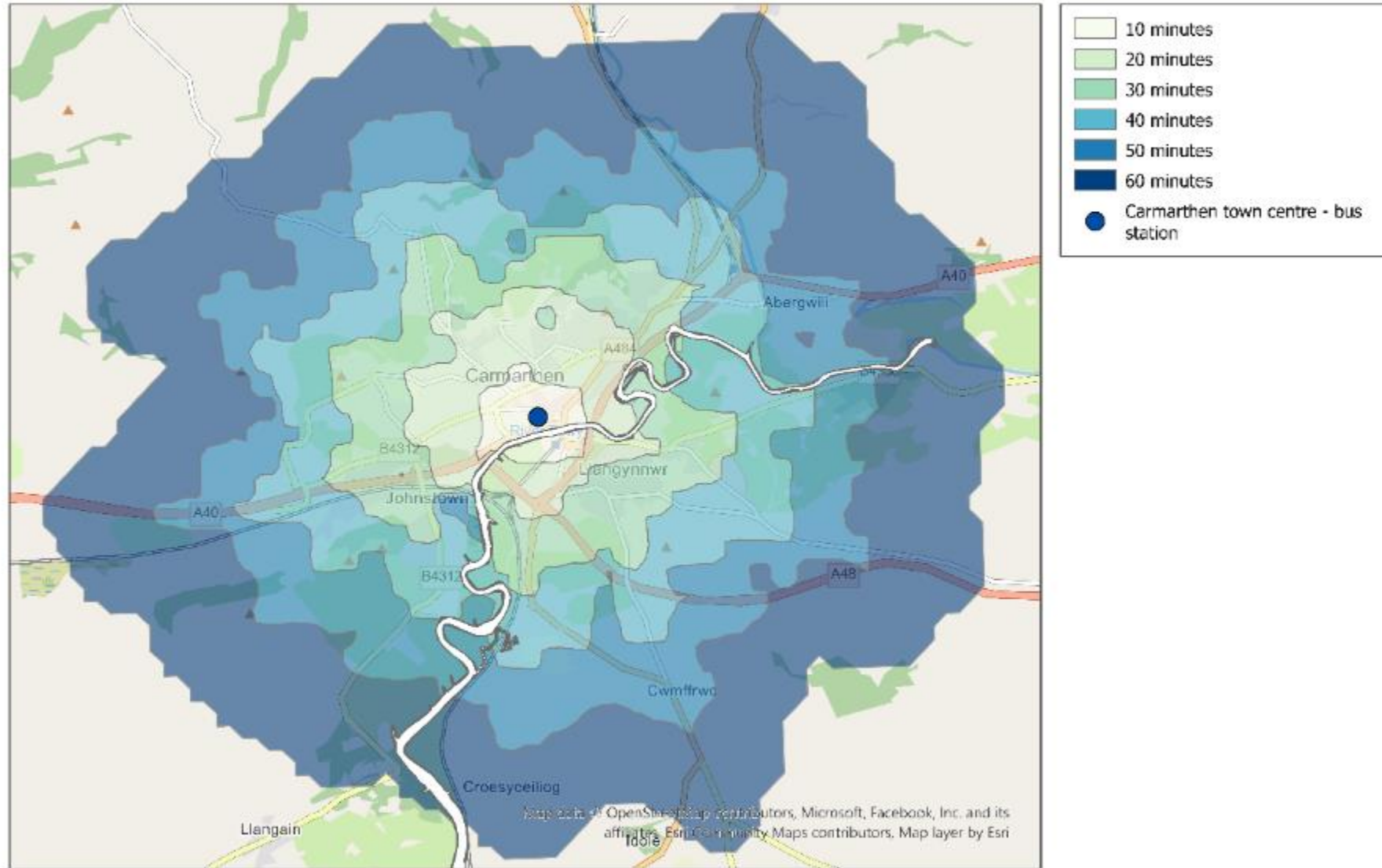
- Carmarthen town centre
- Llanelli town centre (bus station)
- Glanwili Hospital
- Parc y Scarlets
- Llanelli rail station
- Pentre Awed roundabout
- Cross Hands employment site

Process and Assumptions

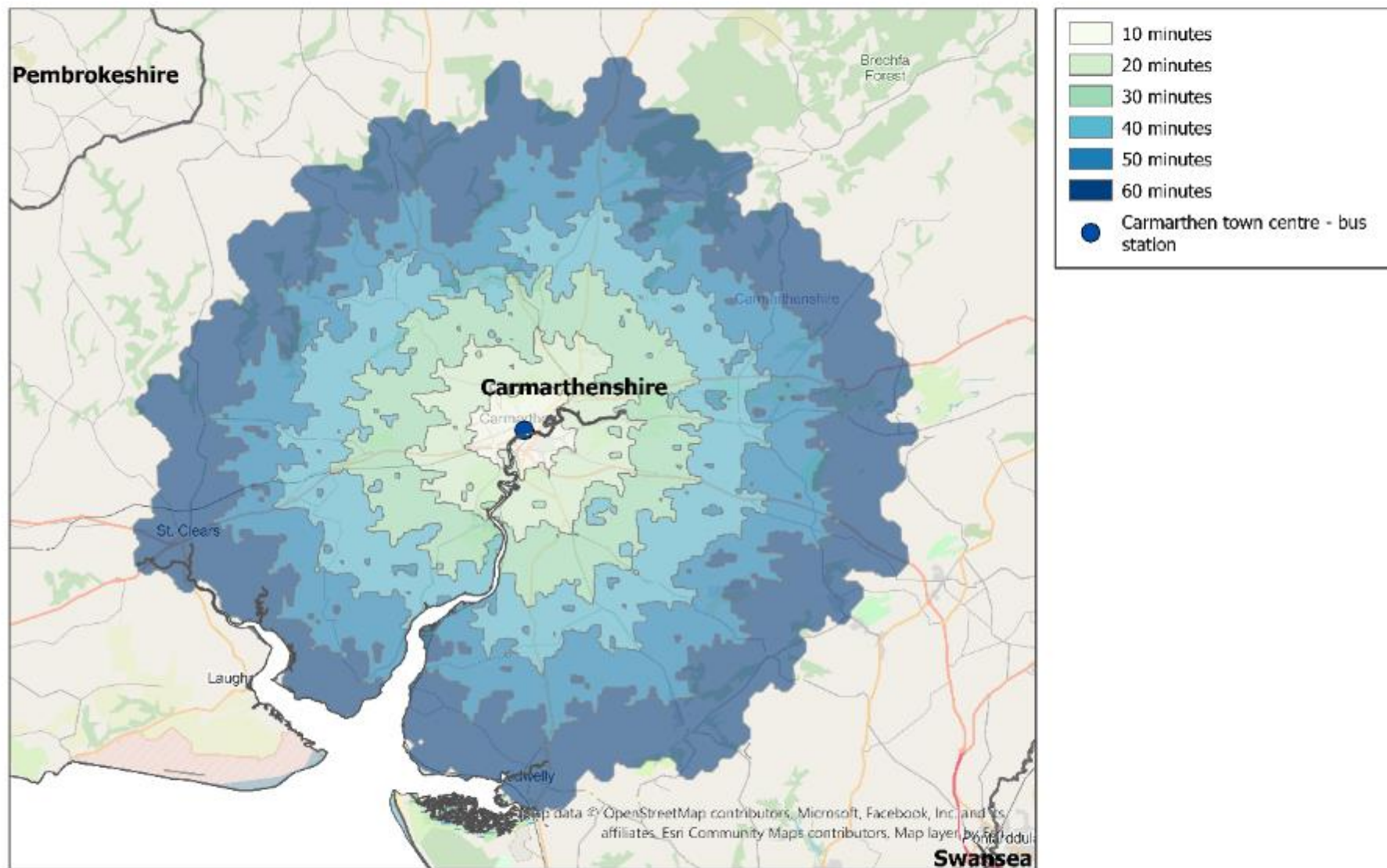
- The assessment uses the TRACC software, and accessibility mapping tool
- TRACC makes assumptions about journey speed to calculate the isochrones
 - Walk – Walk speed is assumed to be 4.8km/ph. If not on the formal network a 1.2km/ph speed reduction is applied
 - Cycle – Cycle Speed is 16km/ph by default, but this can be amended within the network prior to uploading
 - PT – the work represents a midweek (Wednesday) AM scenario between 6am and 9am, this means any journey must start on or after 6am and be complete by 9am
 - Modal interchange penalty is a minimum of 5 minutes

Carmarthen town centre

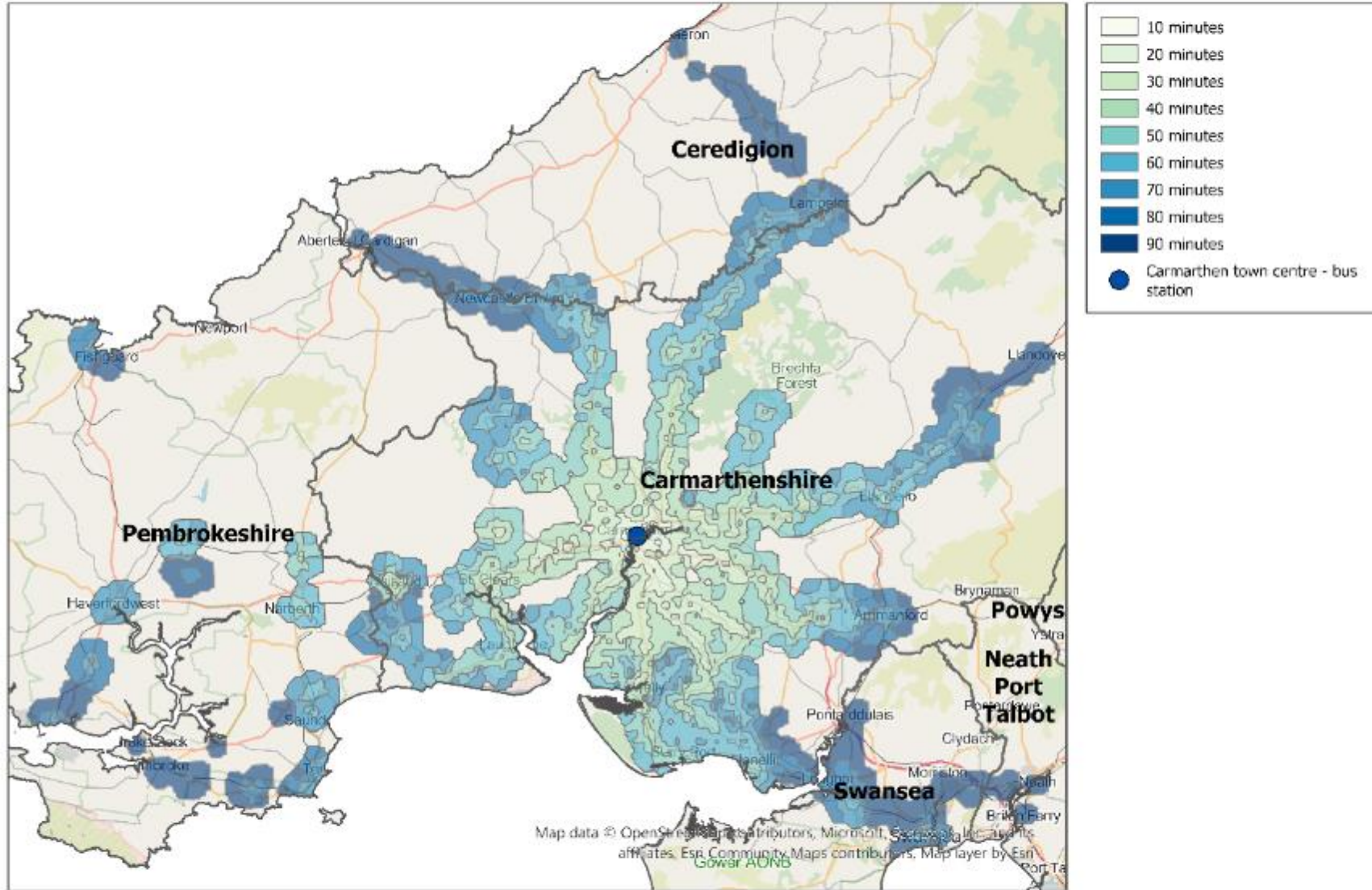
Walk Isochrones Carmarthen Town Centre (bus station)



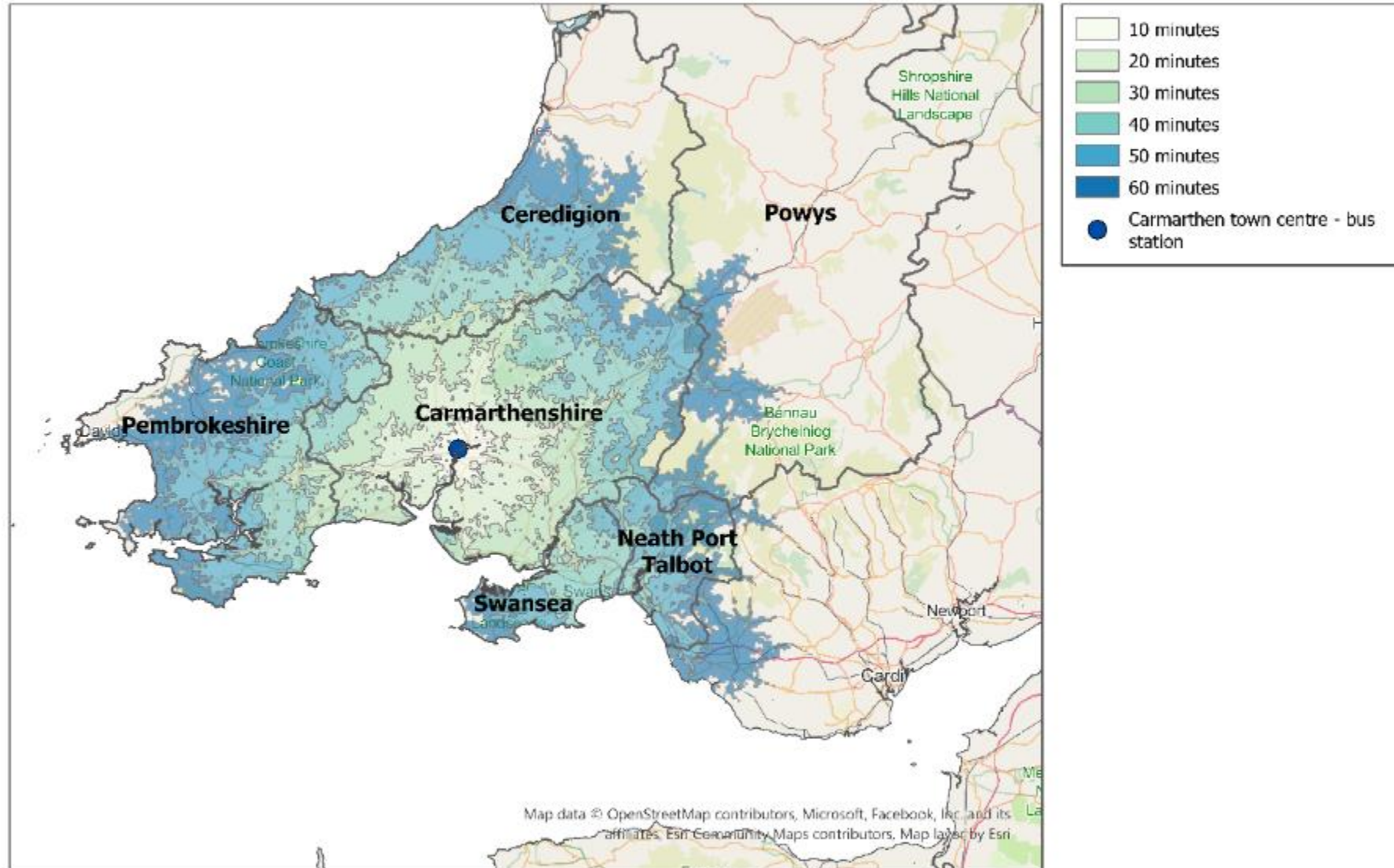
Cycle Isochrones Carmarthen Town Centre



Bus and Rail Isochrones Carmarthen Town Centre

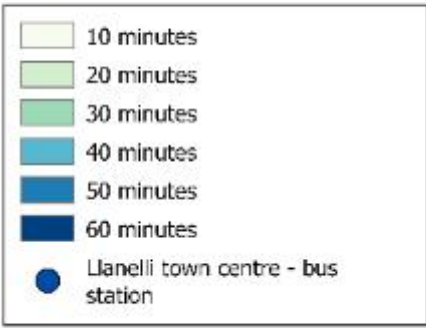
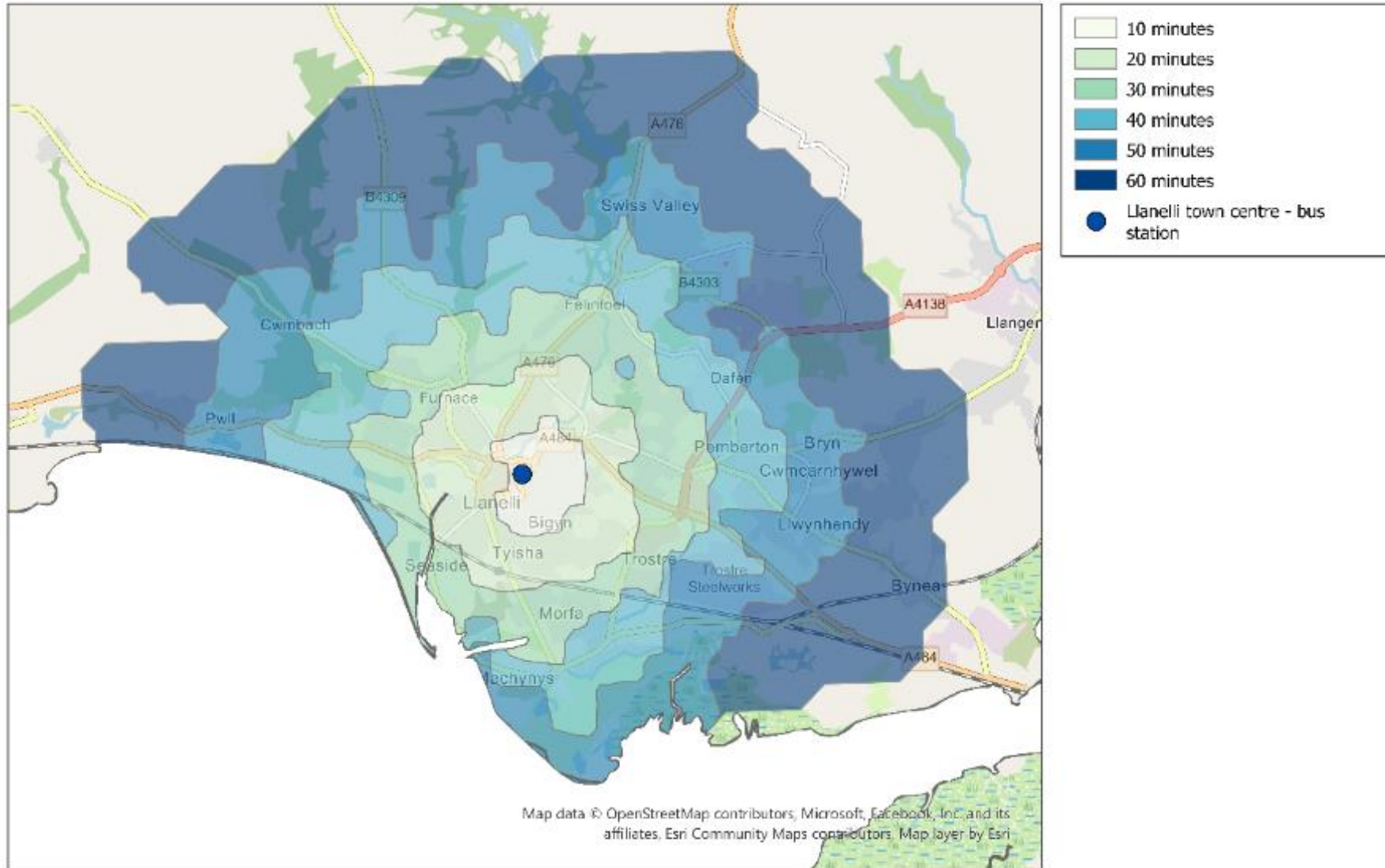


Car Isochrones Carmarthen Town Centre

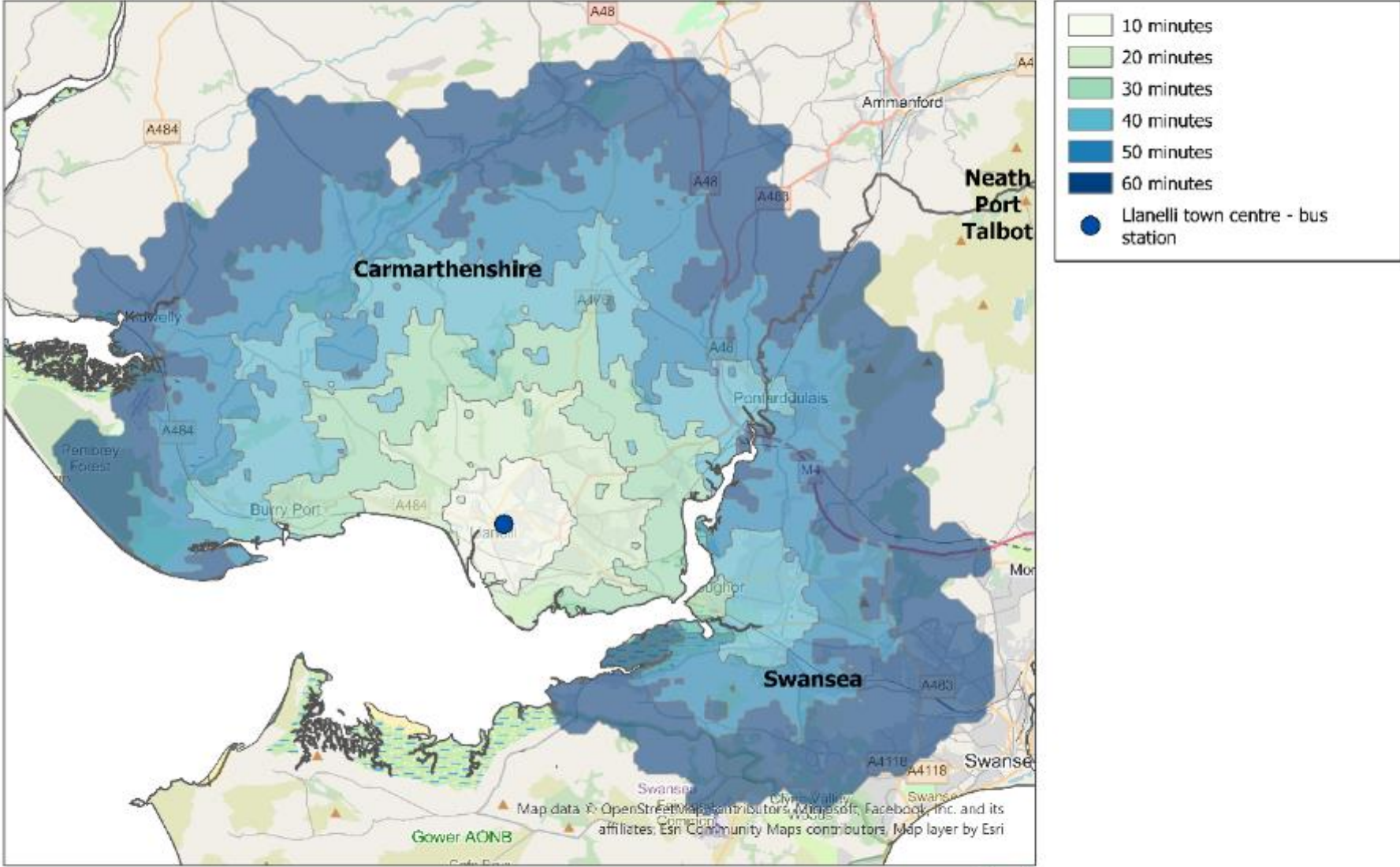


Llanelli town centre

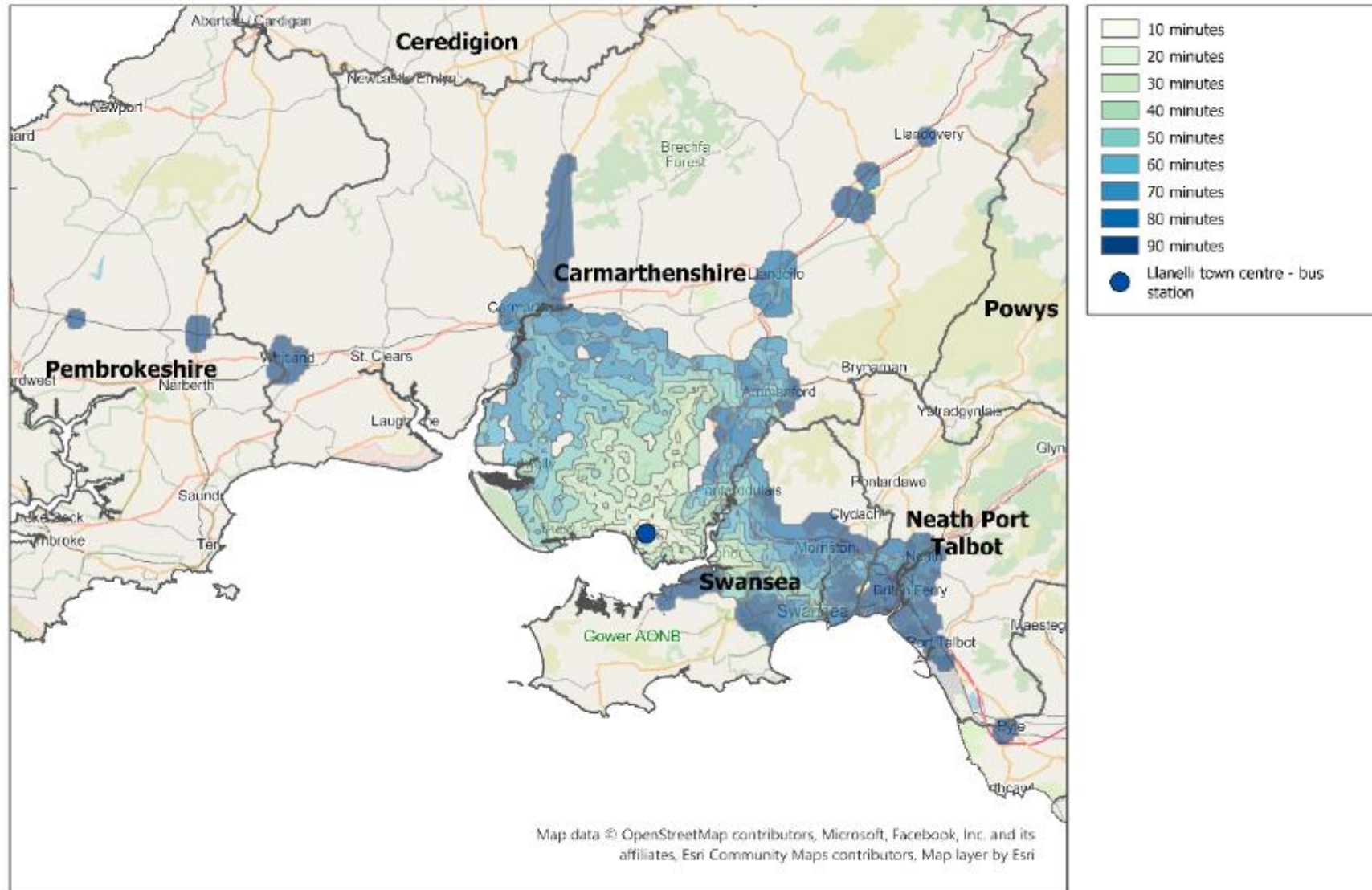
Walk Isochrones Llanelli Town Centre (bus station)



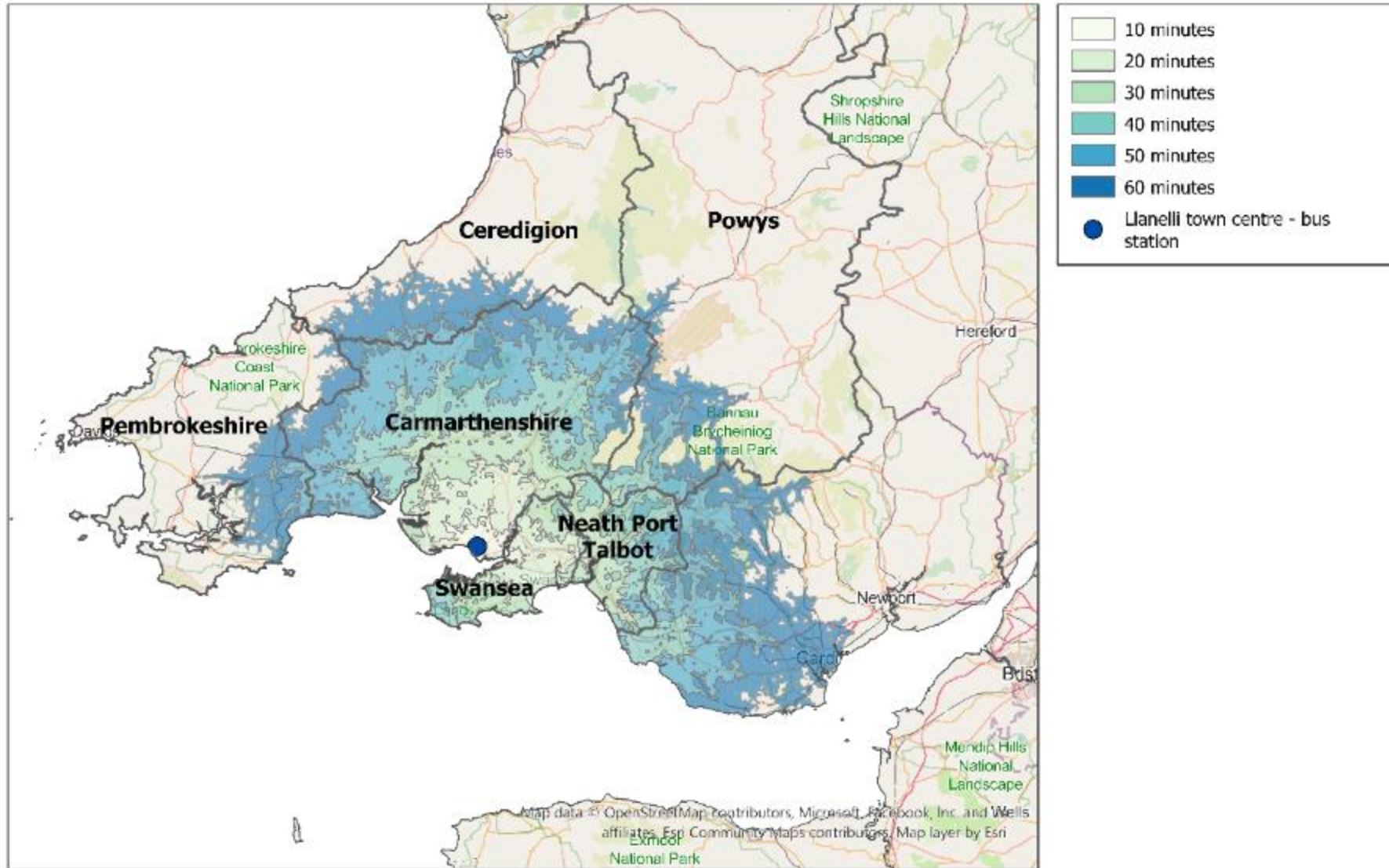
Cycle Isochrones Llanelli Town Centre



Bus and Rail Isochrones Llanelli Town Centre

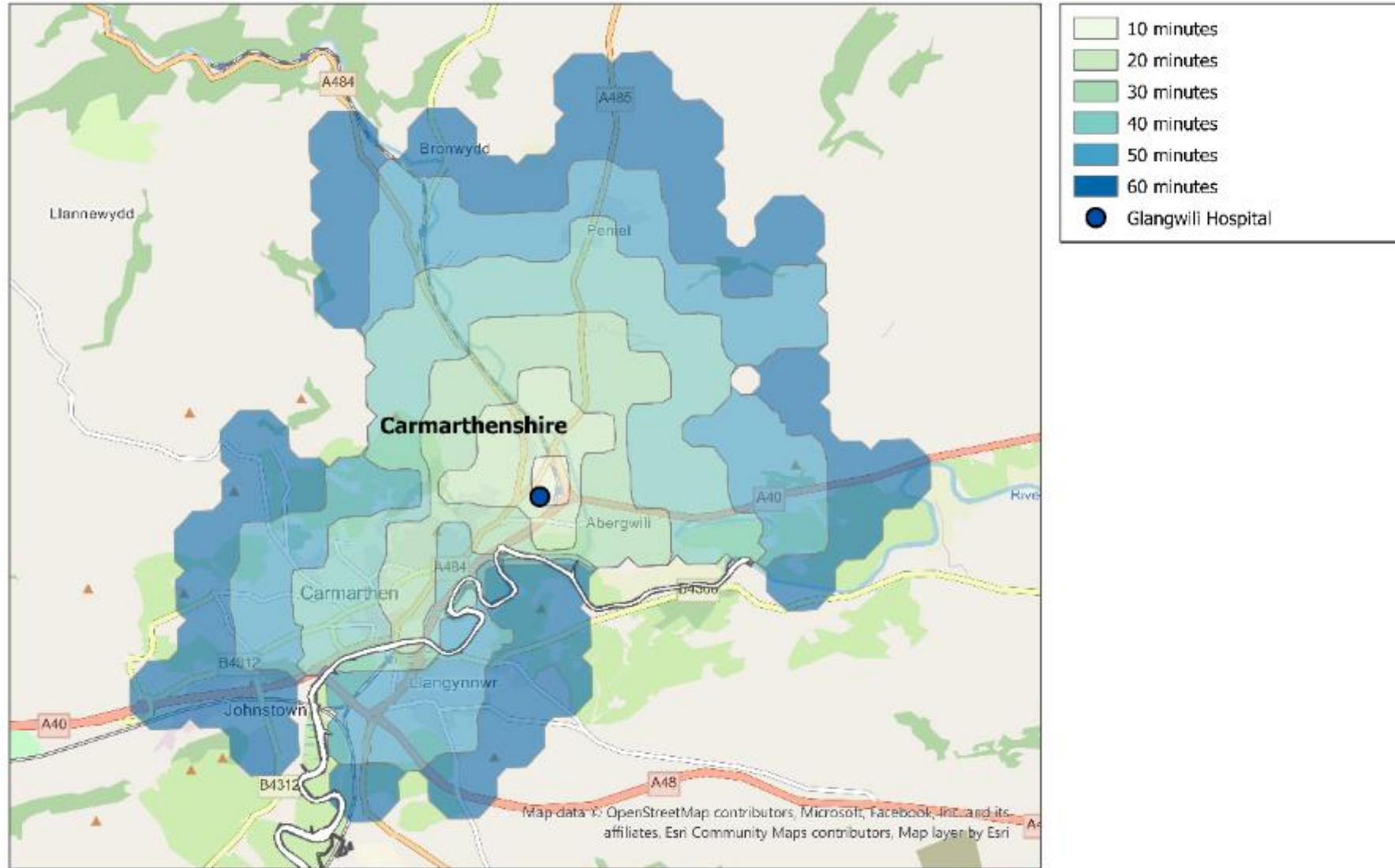


Car Isochrones Llanelli Town Centre

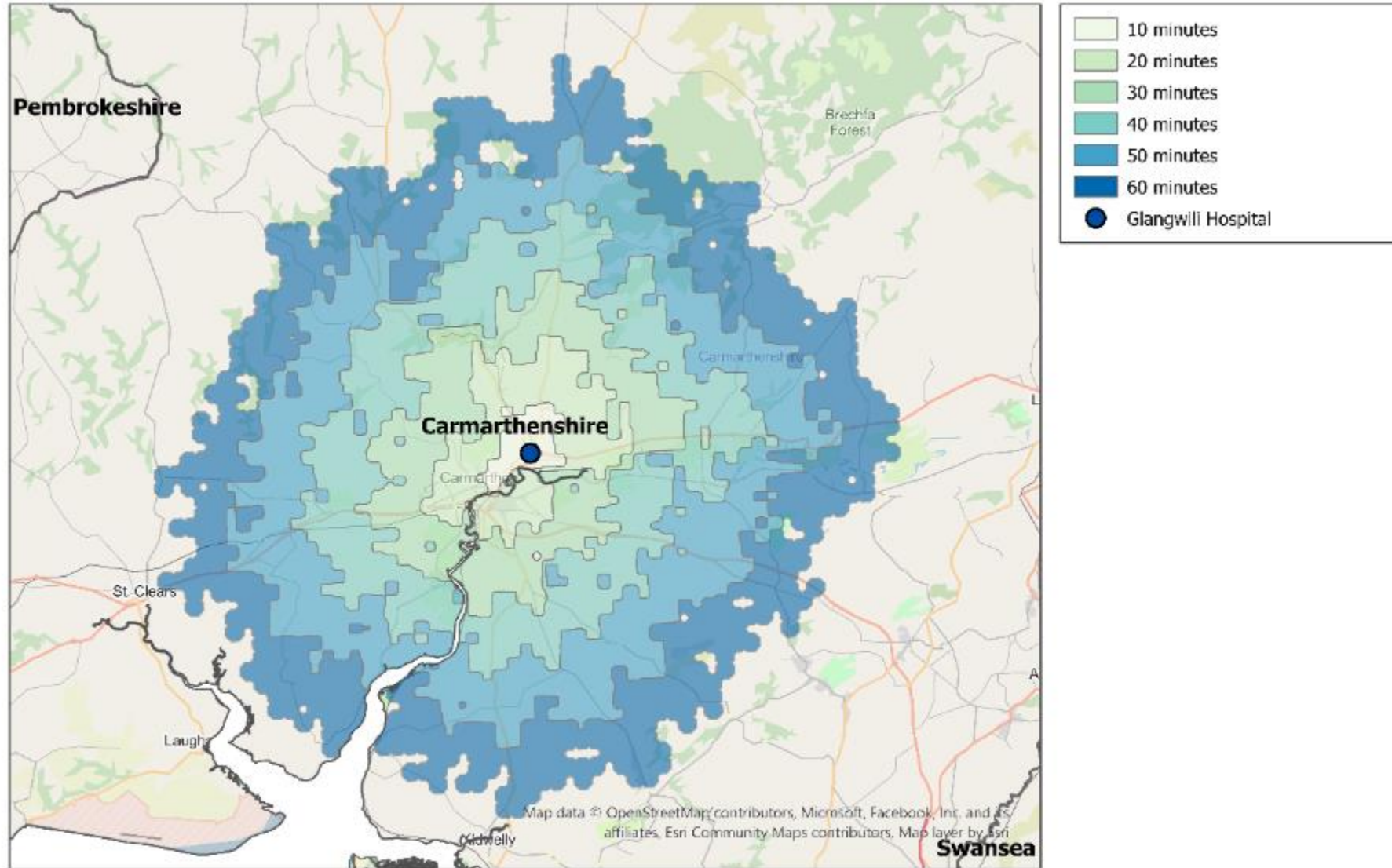


Glanwili Hospital

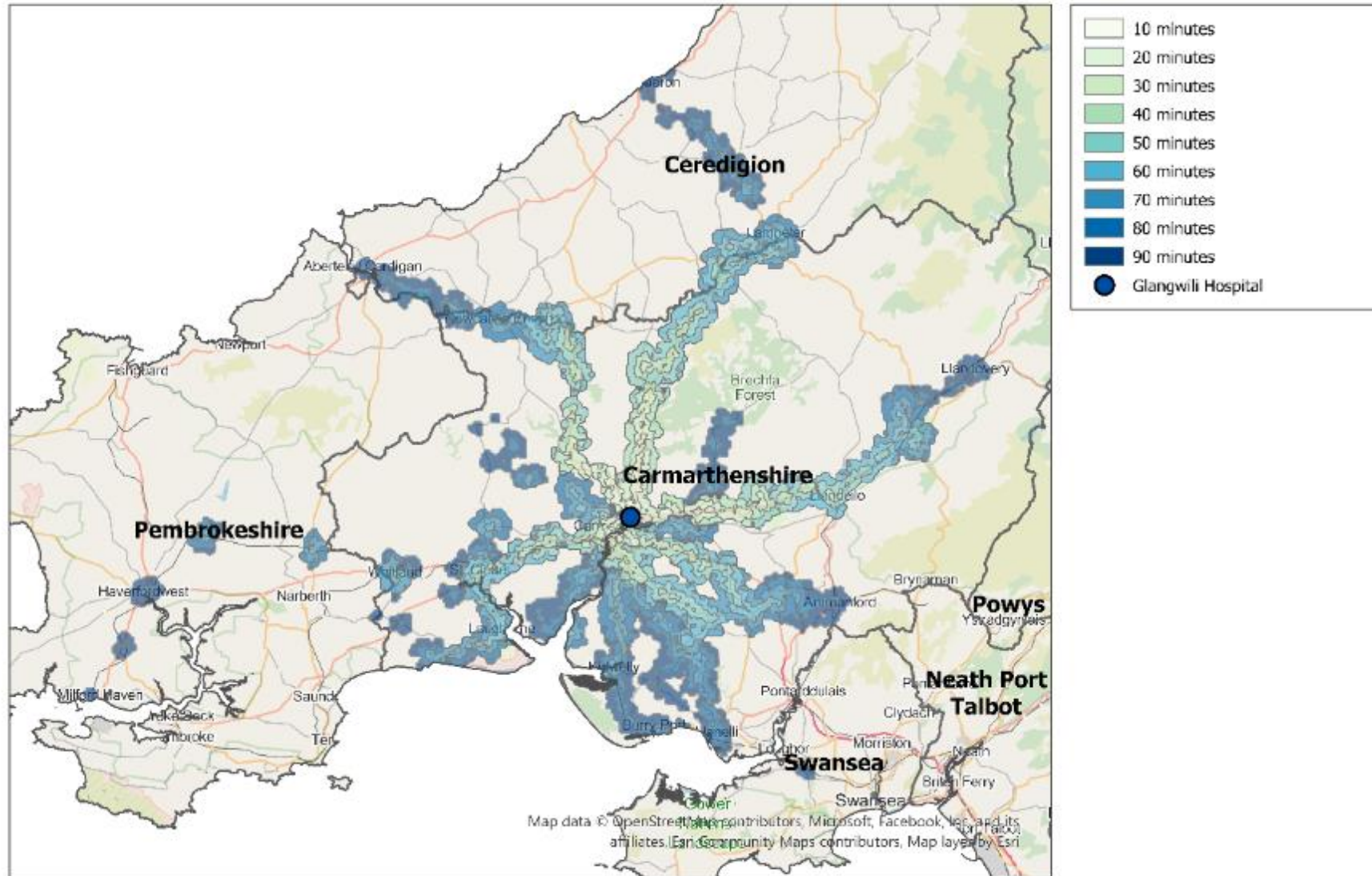
Walk Isochrones Glangwili Hospital



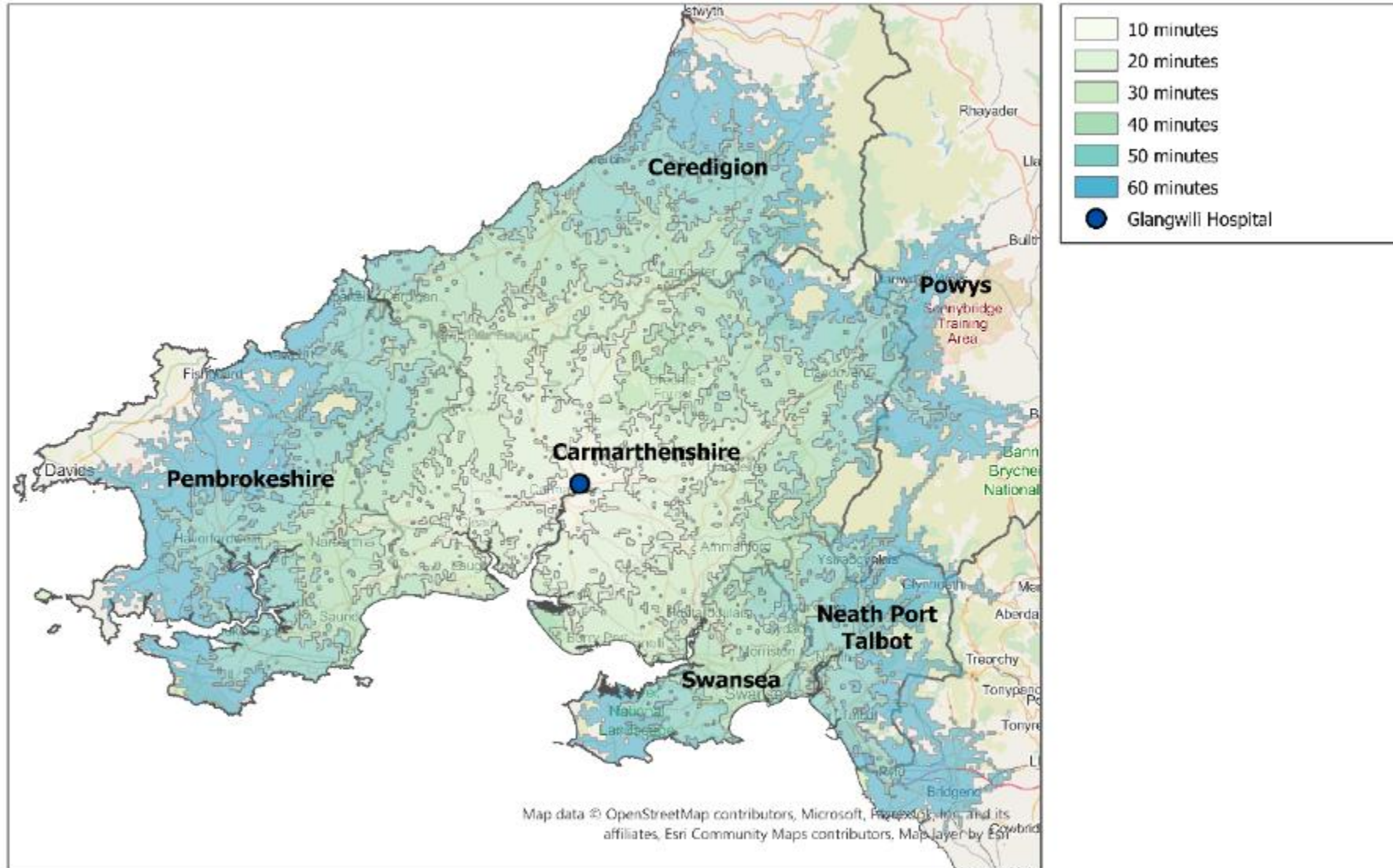
Cycle Isochrones Glangwili Hospital



Bus and Rail Isochrones Glangwili Hospital

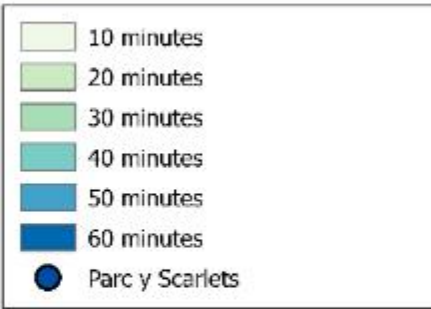
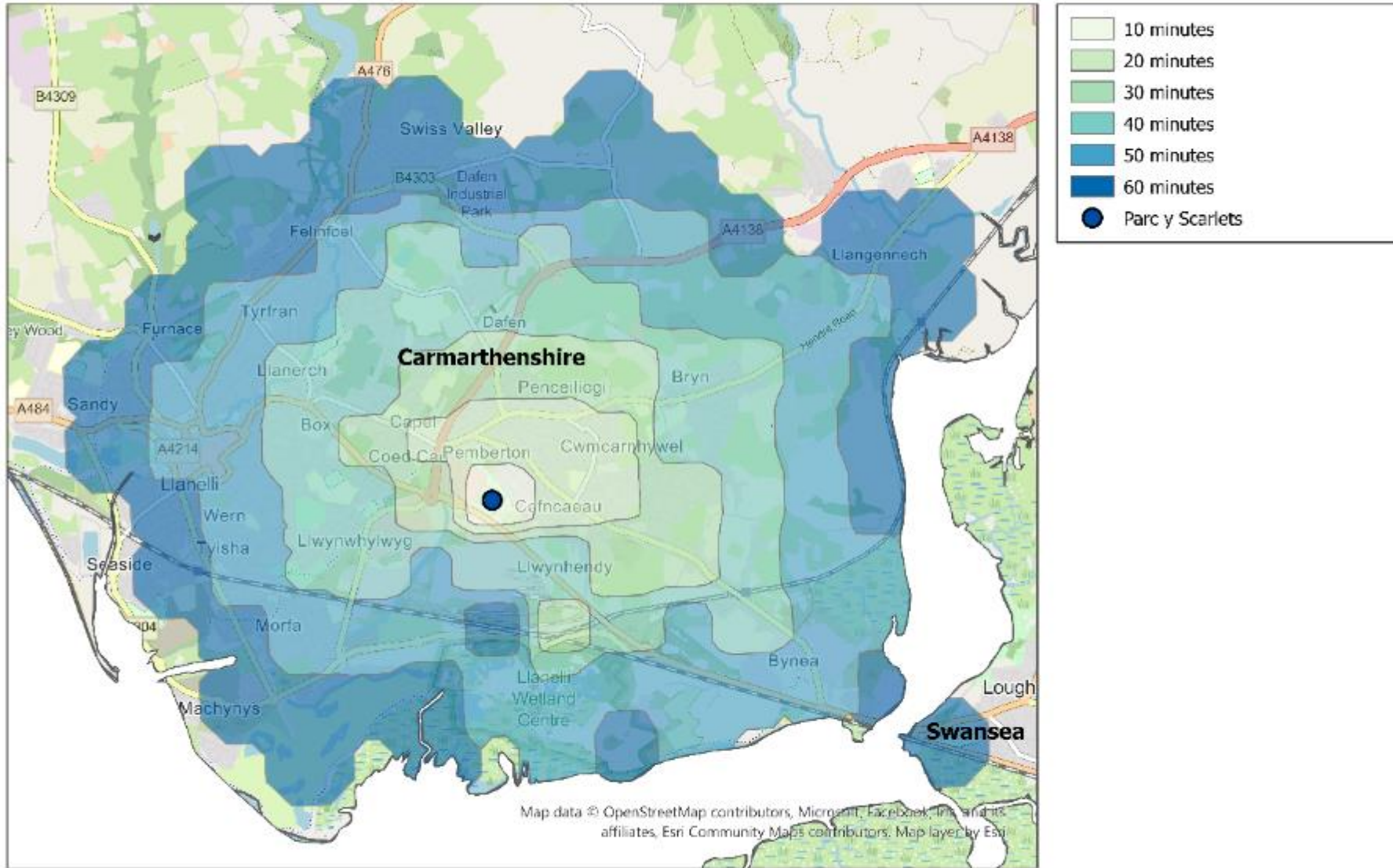


Car Isochrones Glangwili Hospital

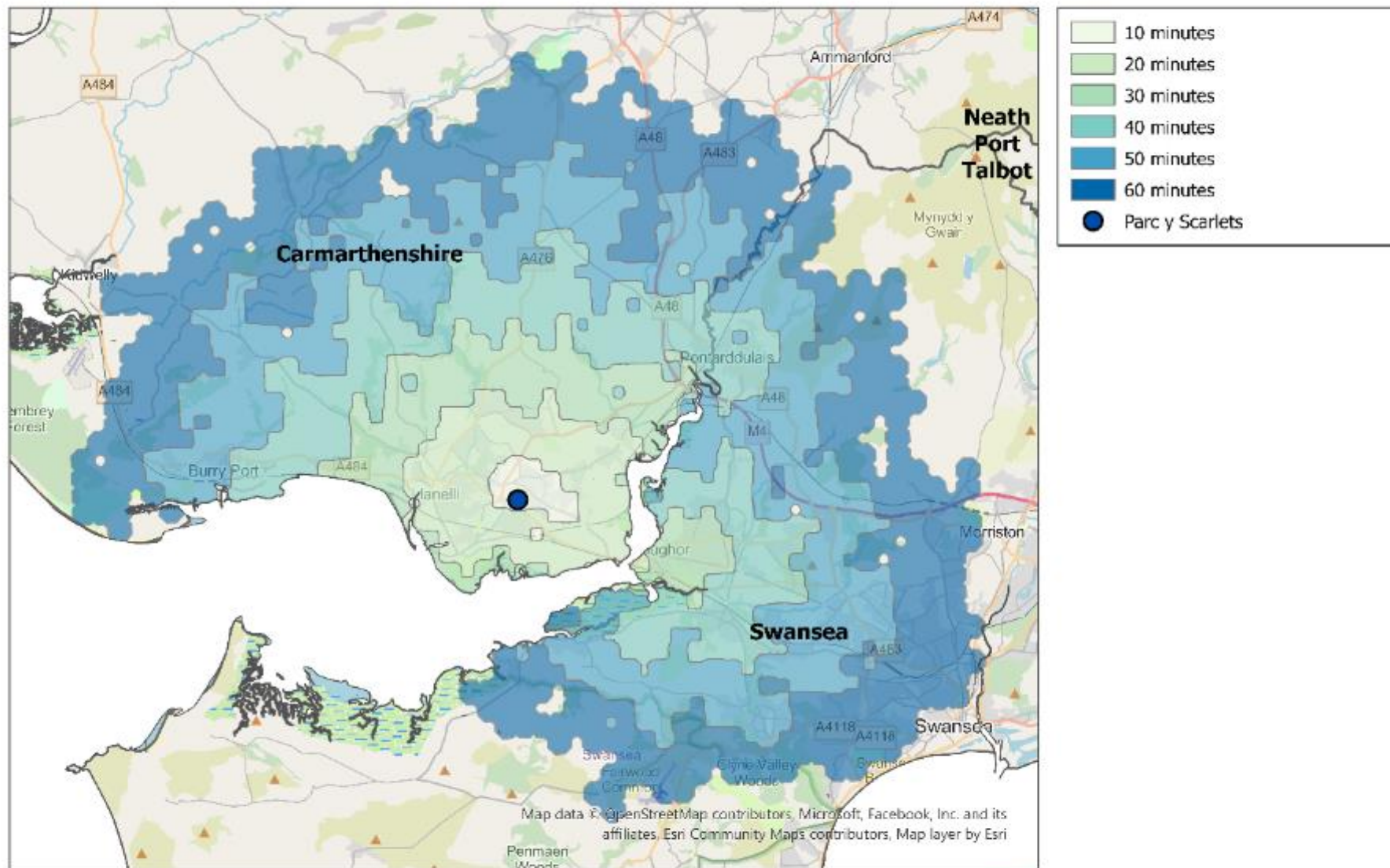


Parc y Scarlets

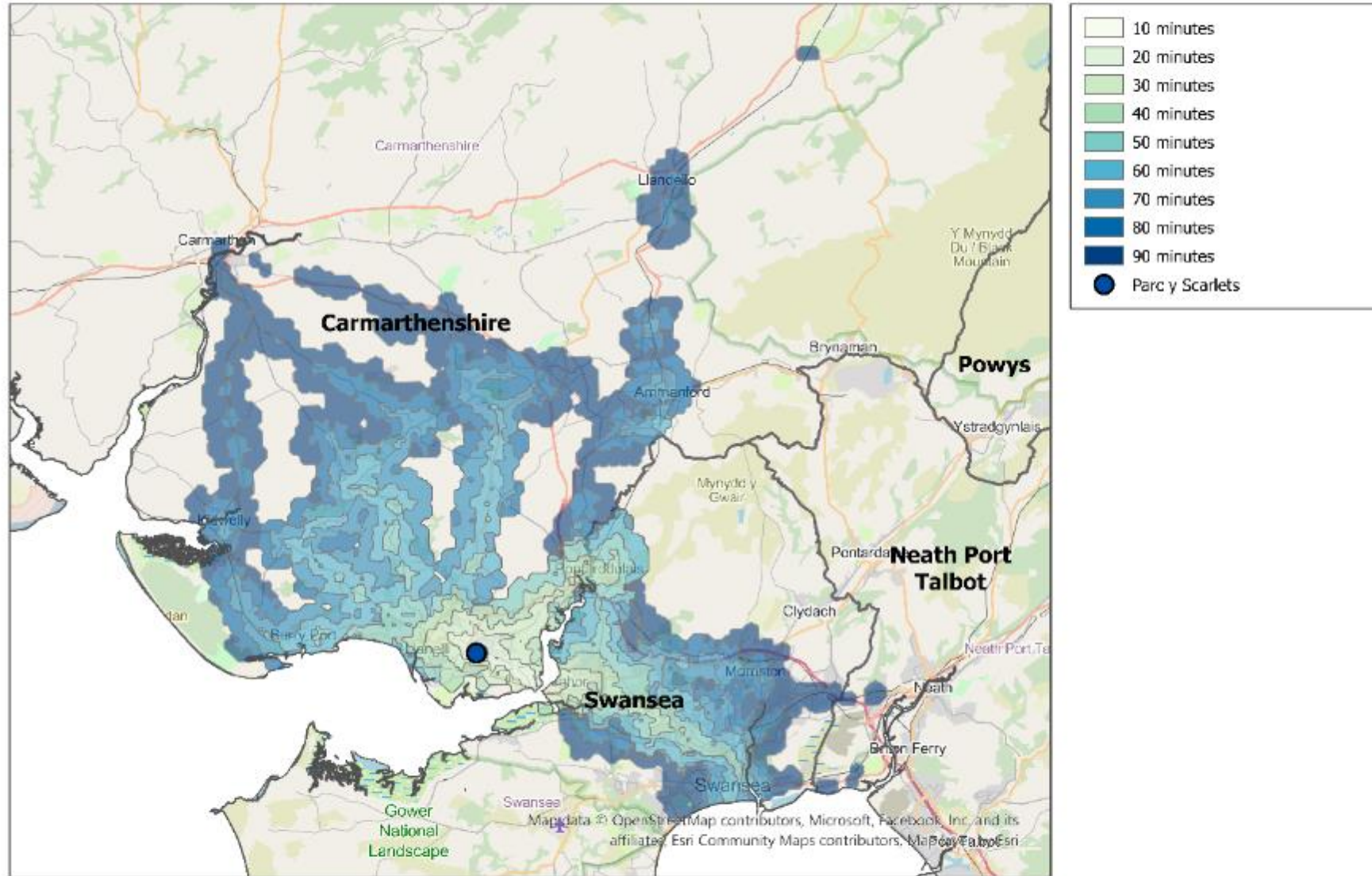
Walk Isochrones Parc y Scarlets



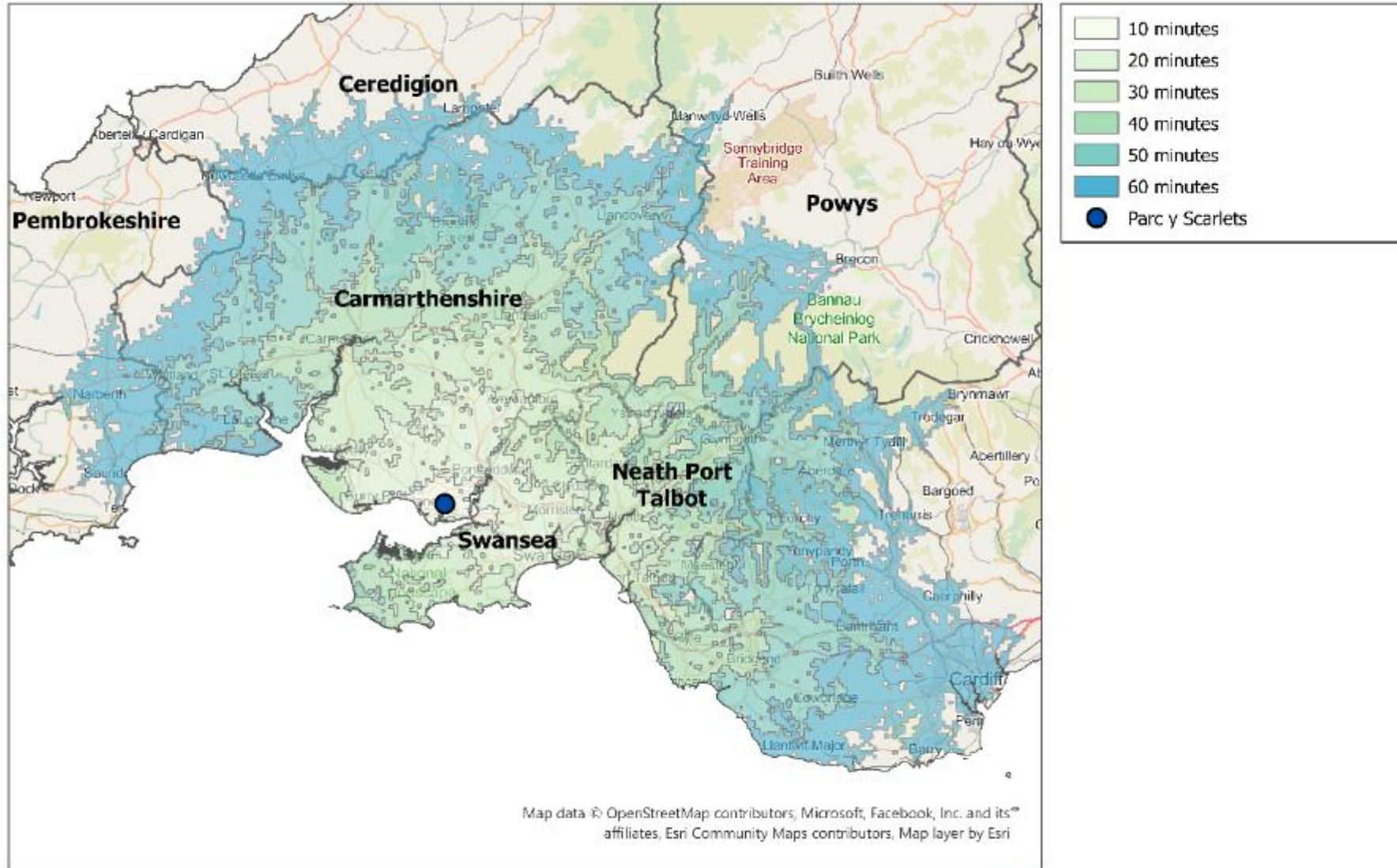
Cycle Isochrones Parc y Scarlets



Bus and Rail Isochrones Parc y Scarlets

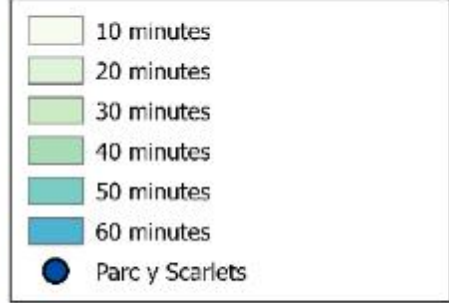
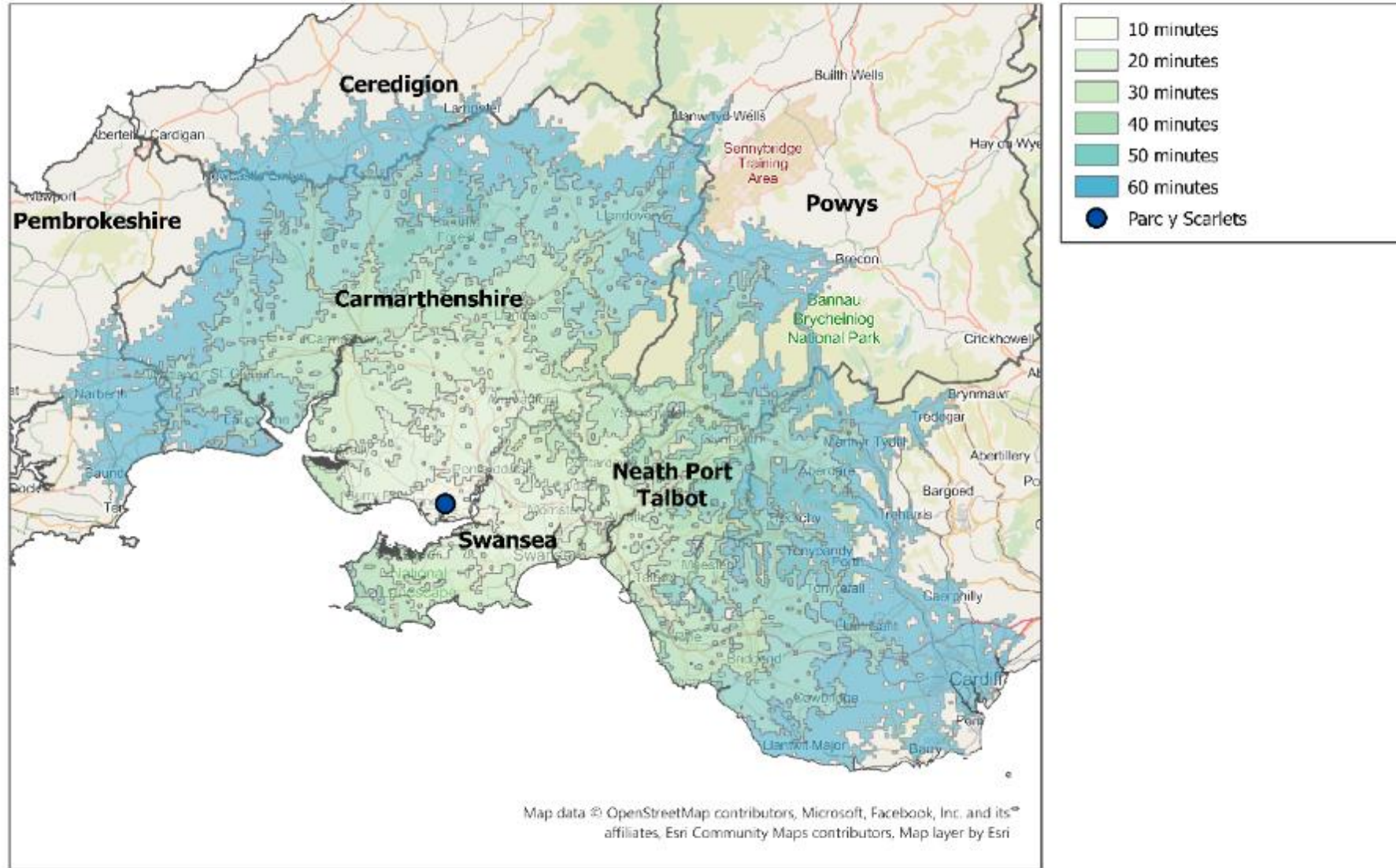


Bus Isochrones Parc y Scarlets

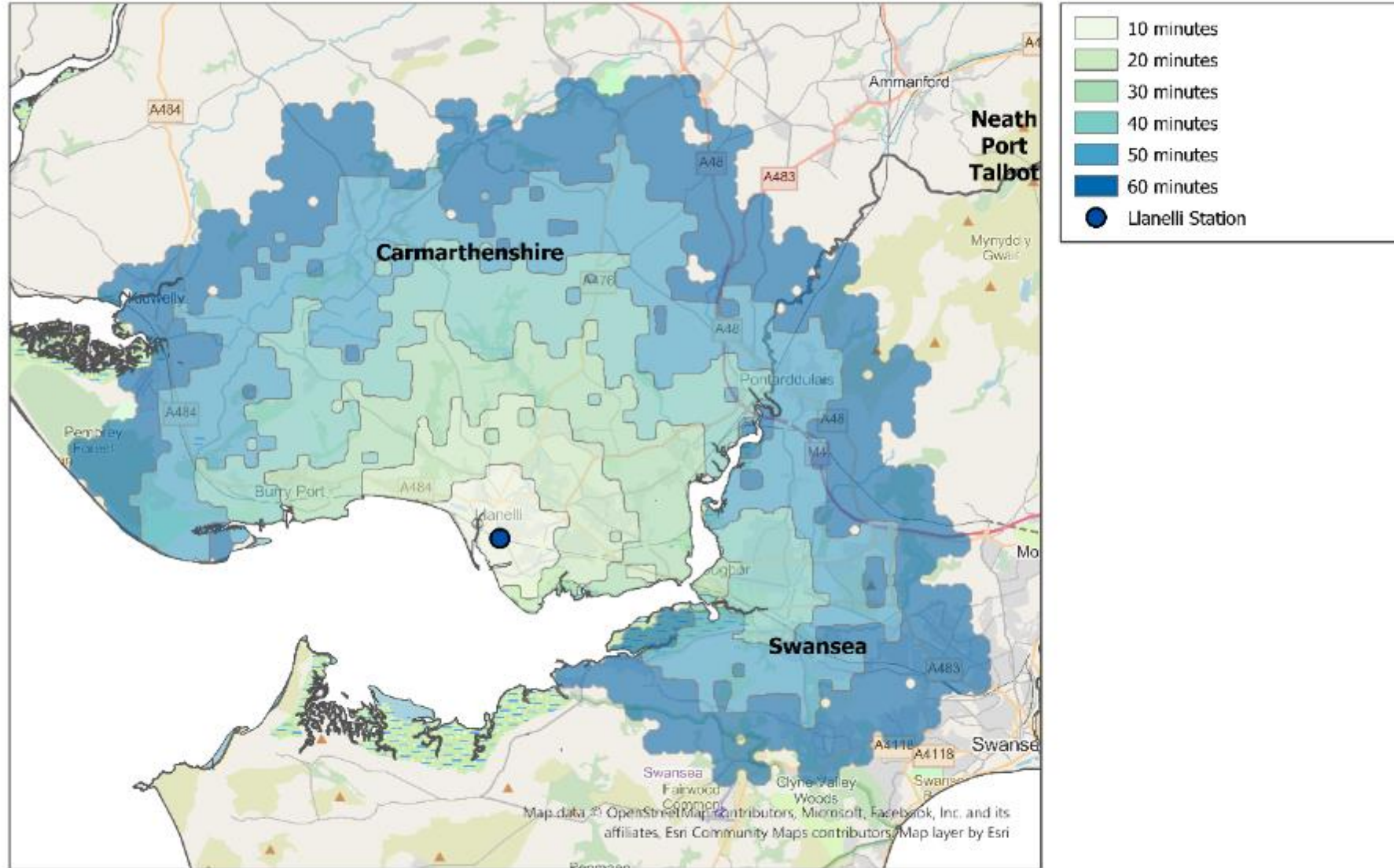


Llanelli rail station

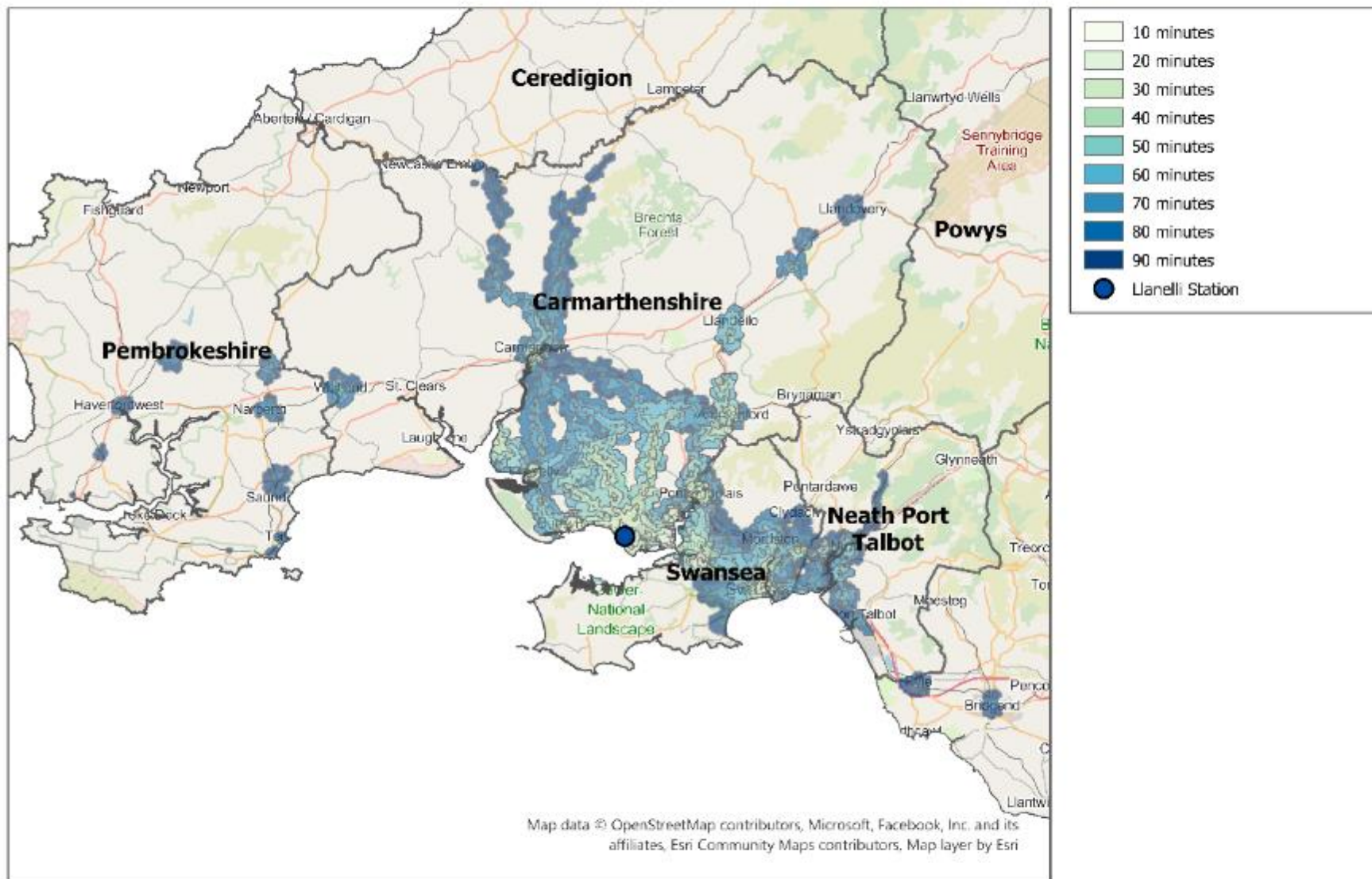
Bus Isochrones Parc y Scarlets



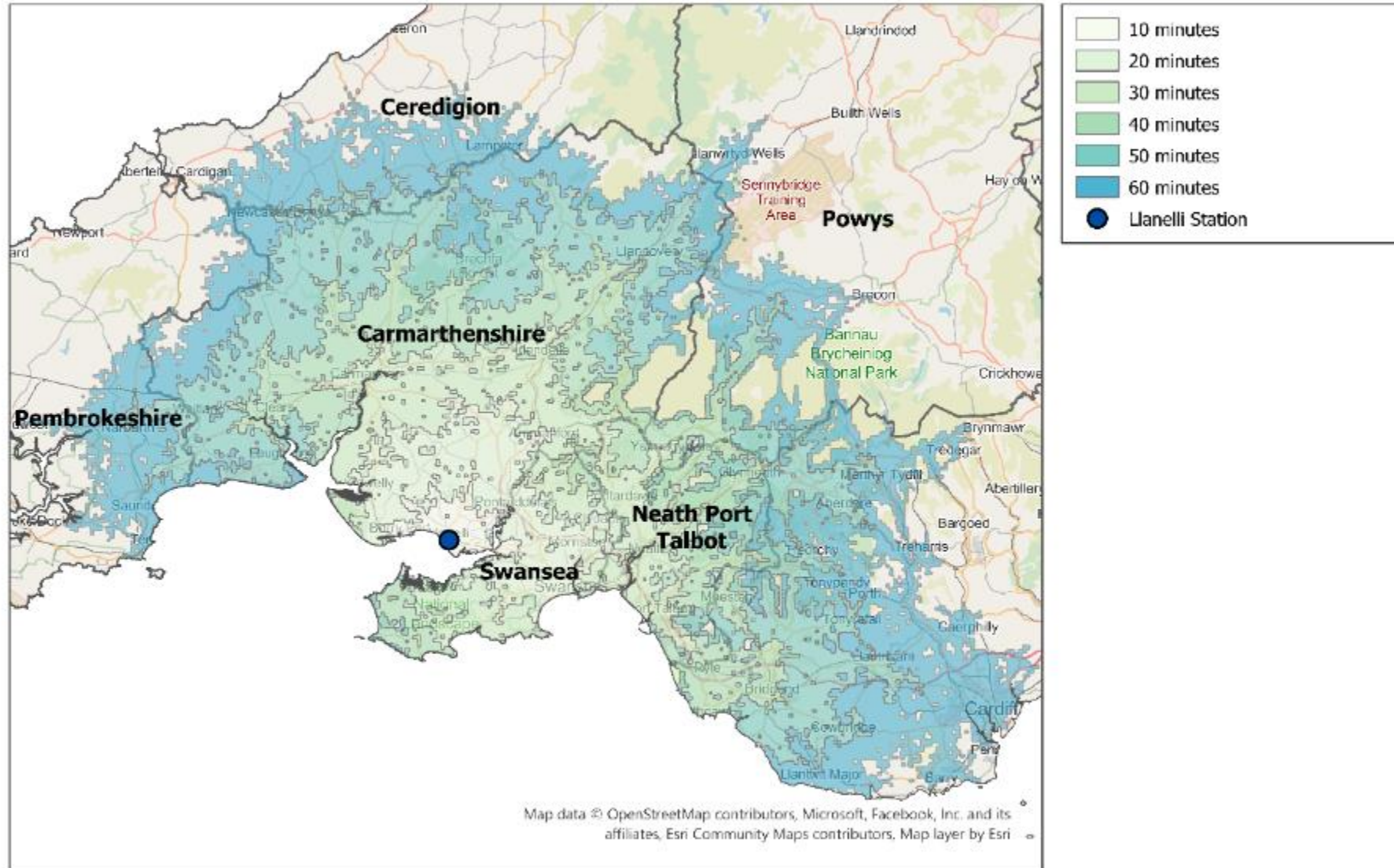
Cycle Isochrones Llanelli Station



Bus and Rail Isochrones Llanelli Station

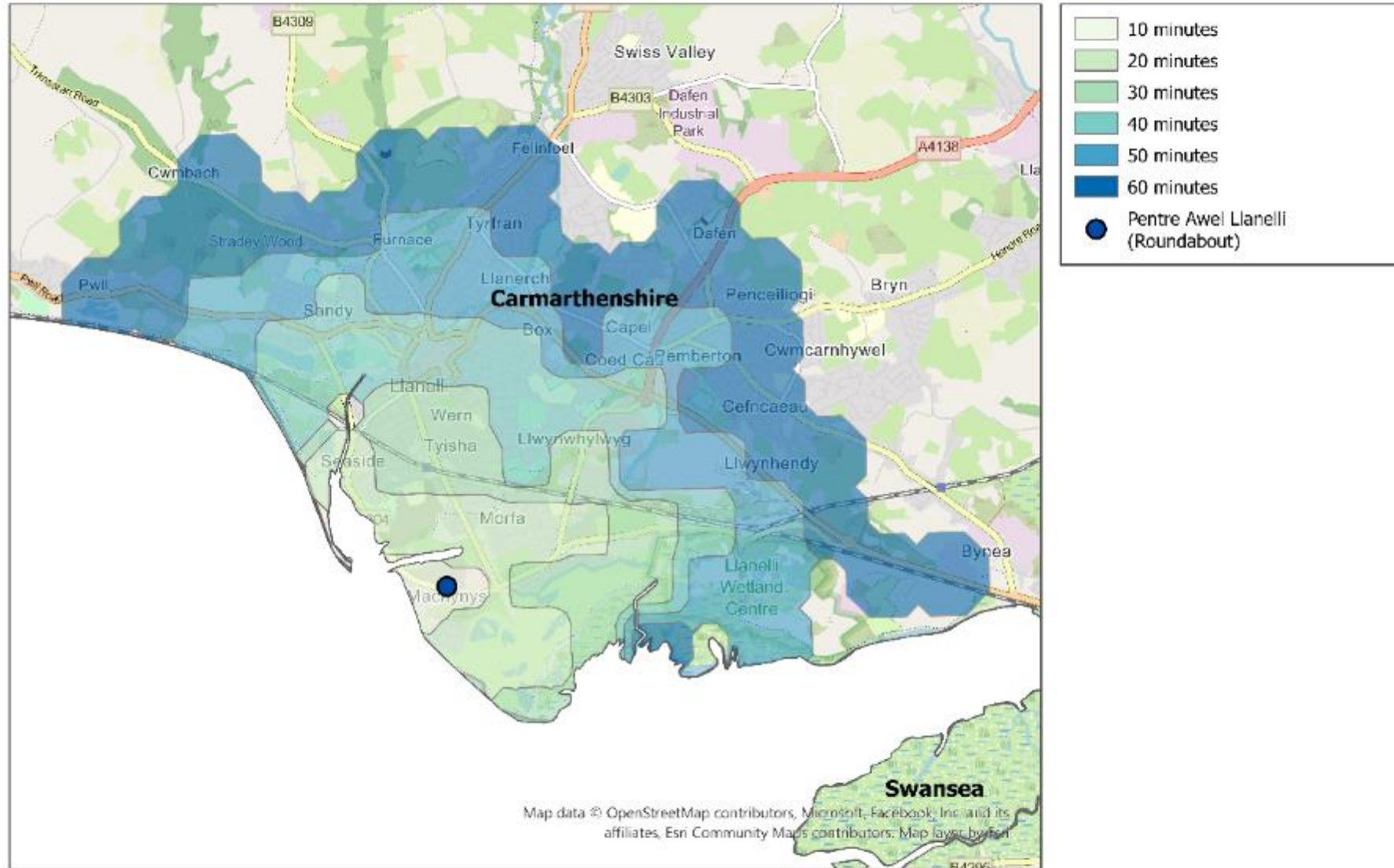


Car Isochrones Llanelli Station

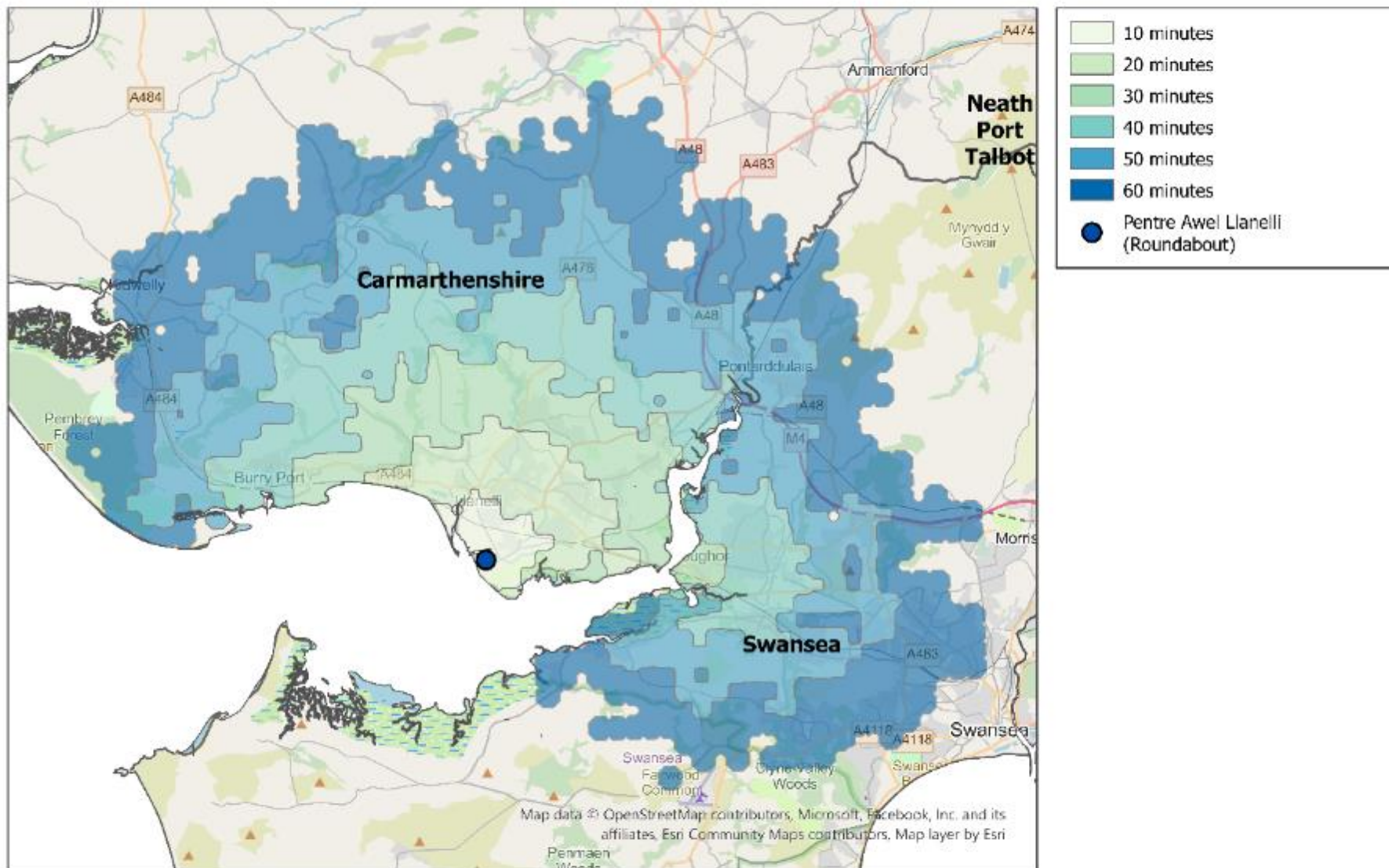


Pentre Awel roundabout

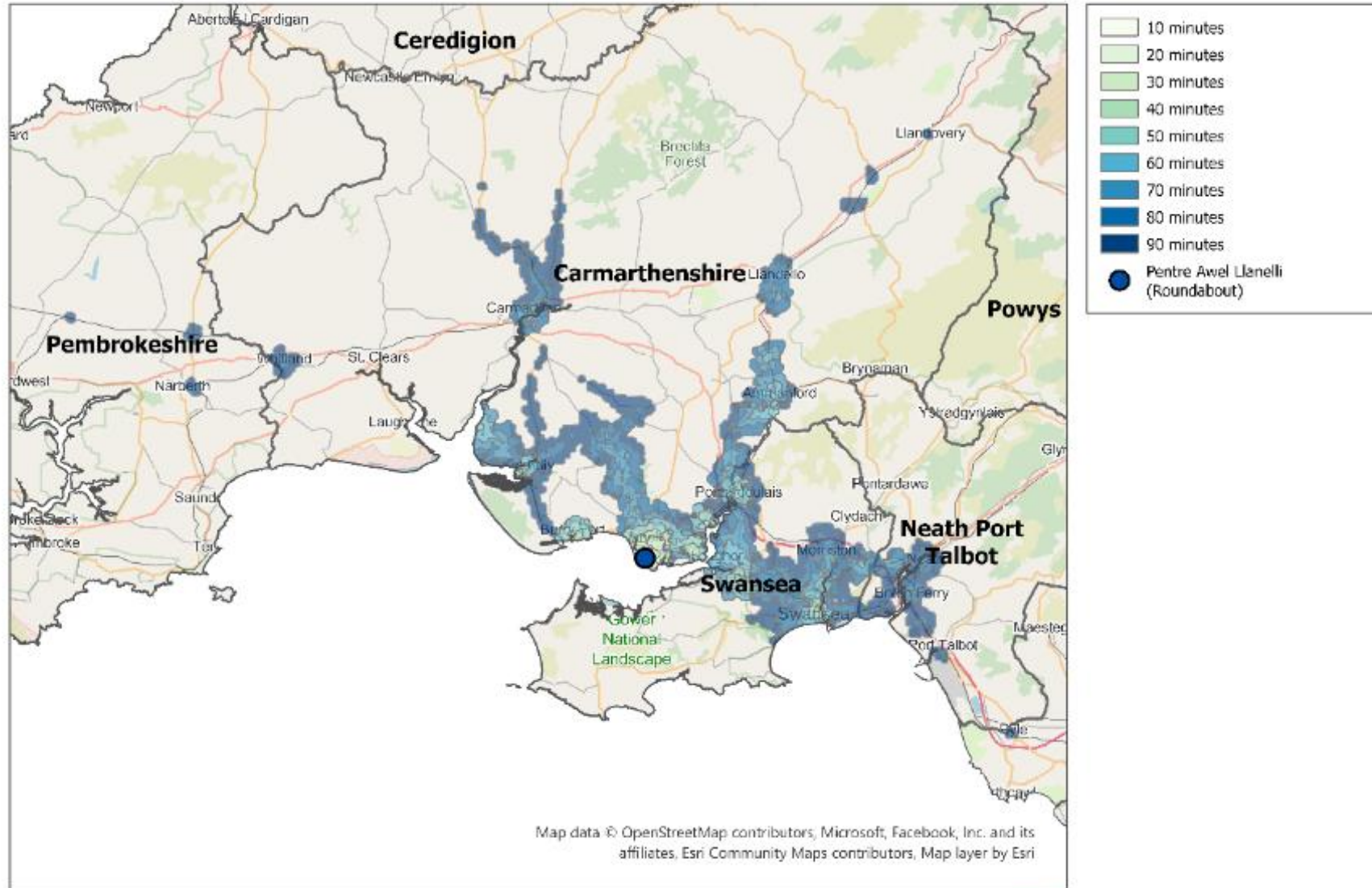
Walk Isochrones Pentre Awel Llanelli (Roundabout)



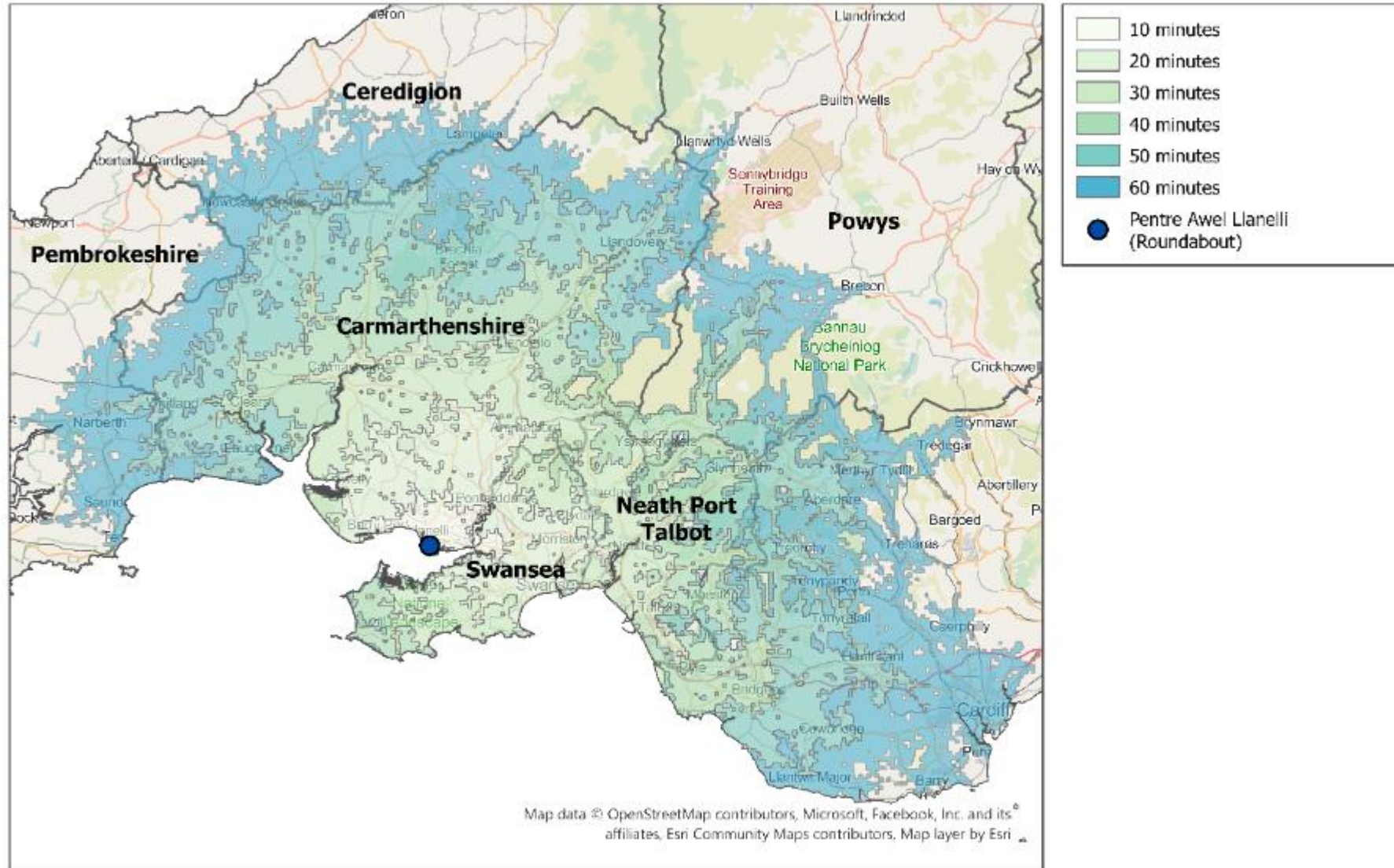
Cycle Isochrones Pentre Awel Llanelli (Roundabout)



Bus and Rail Isochrones Pentre Awel Llanelli (Roundabout)

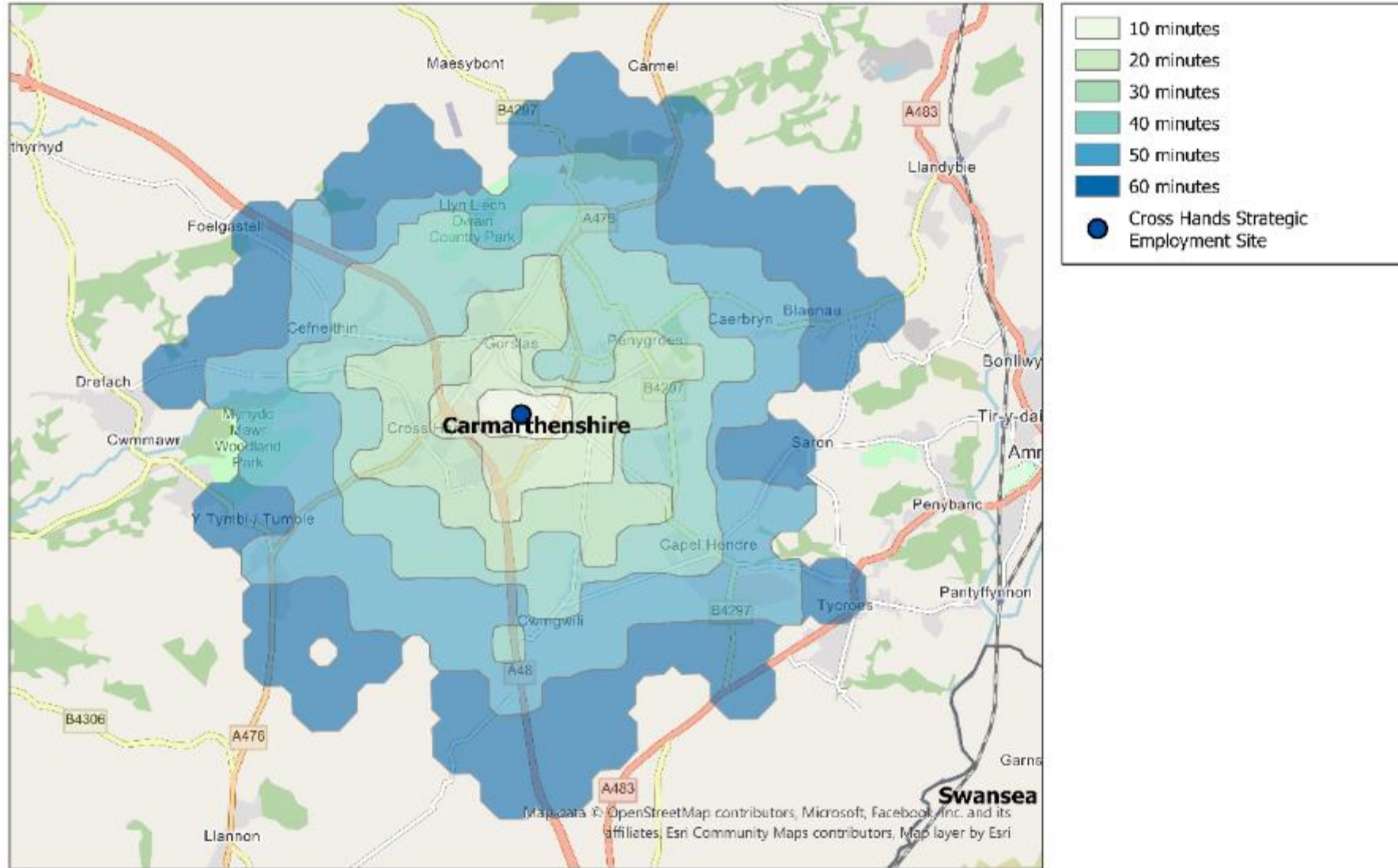


Car Isochrones Pentre Awel Llanelli (Roundabout)

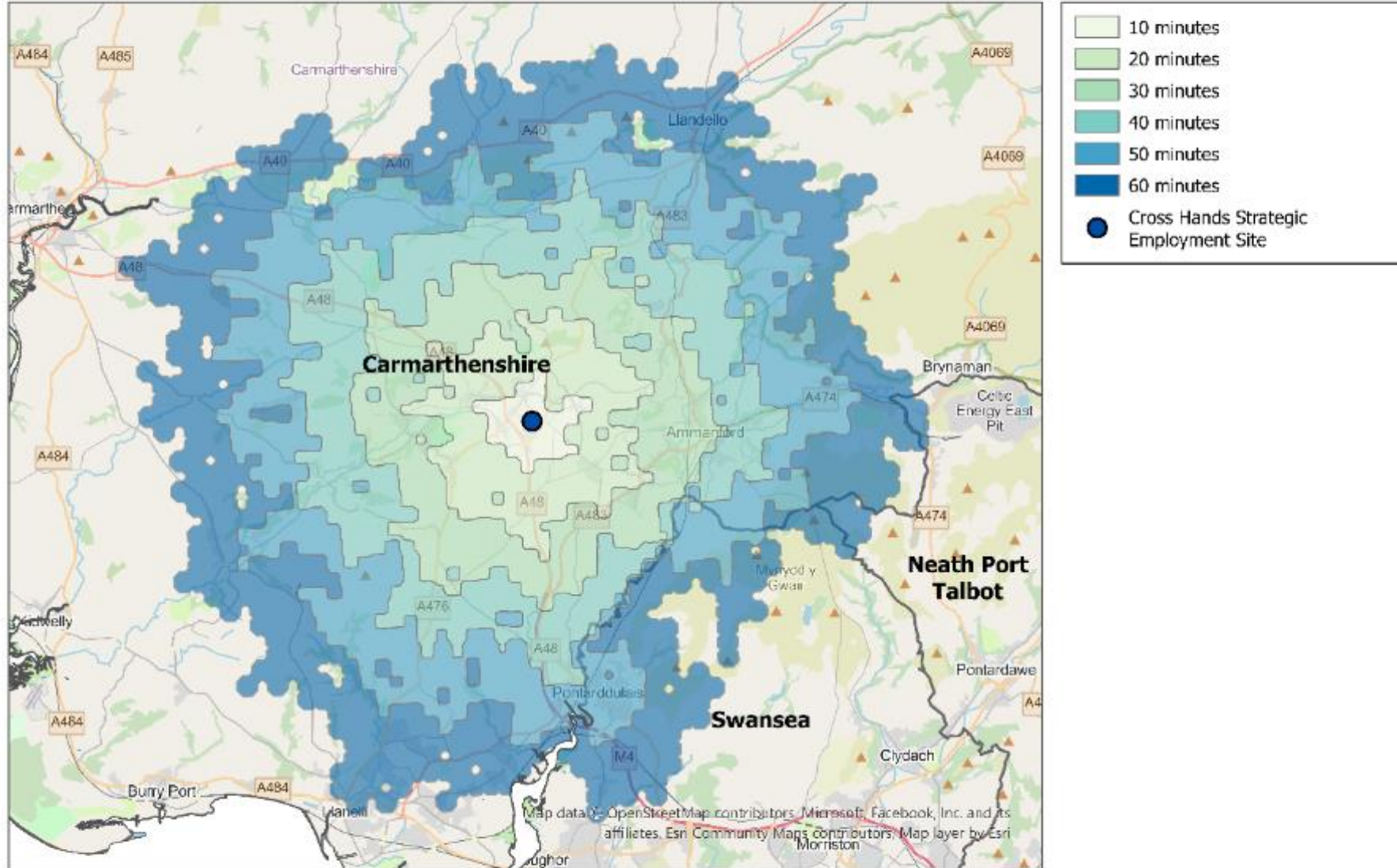


Cross Hands employment site

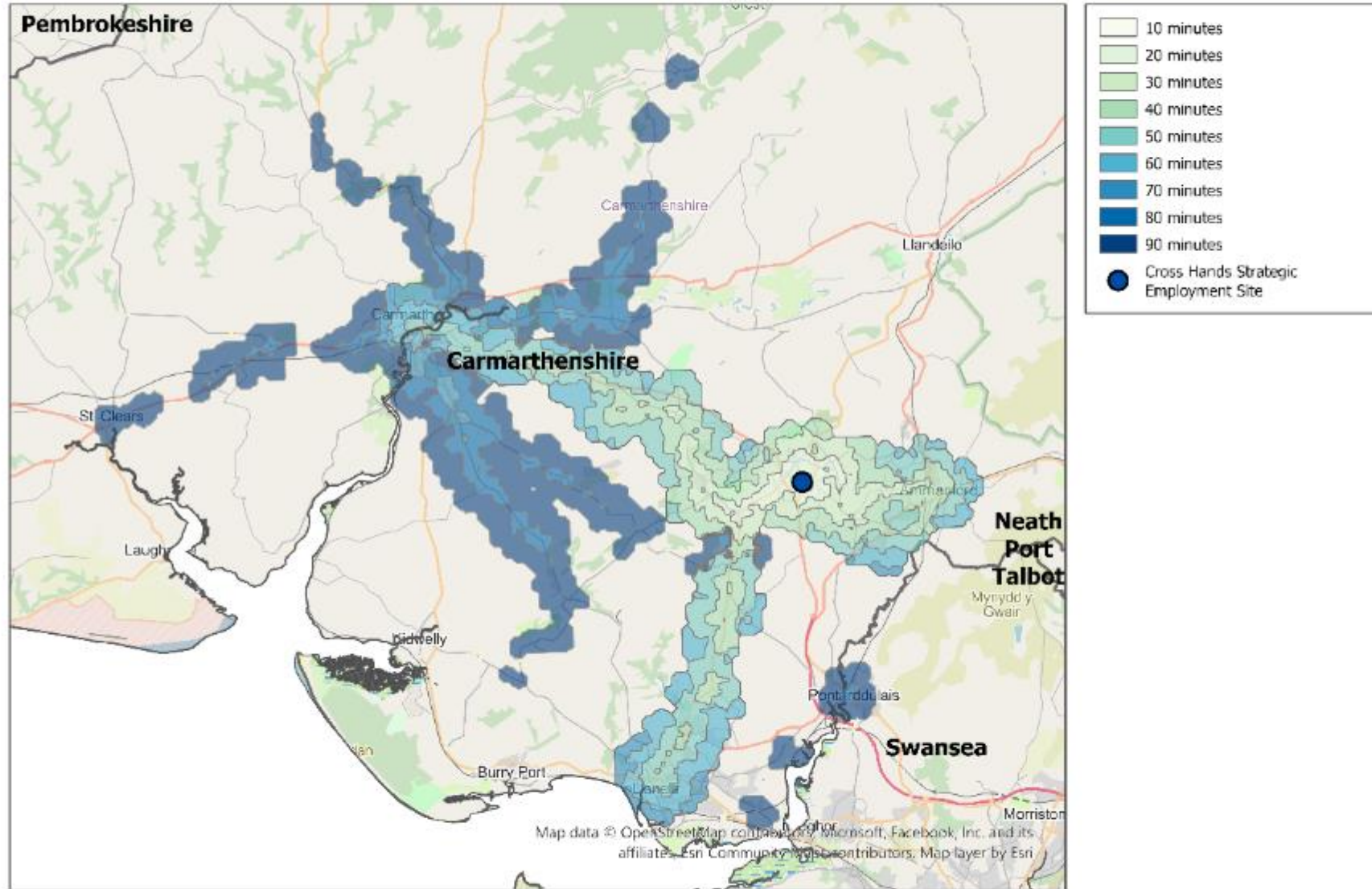
Walk Isochrones Cross Hands Strategic Employment Site



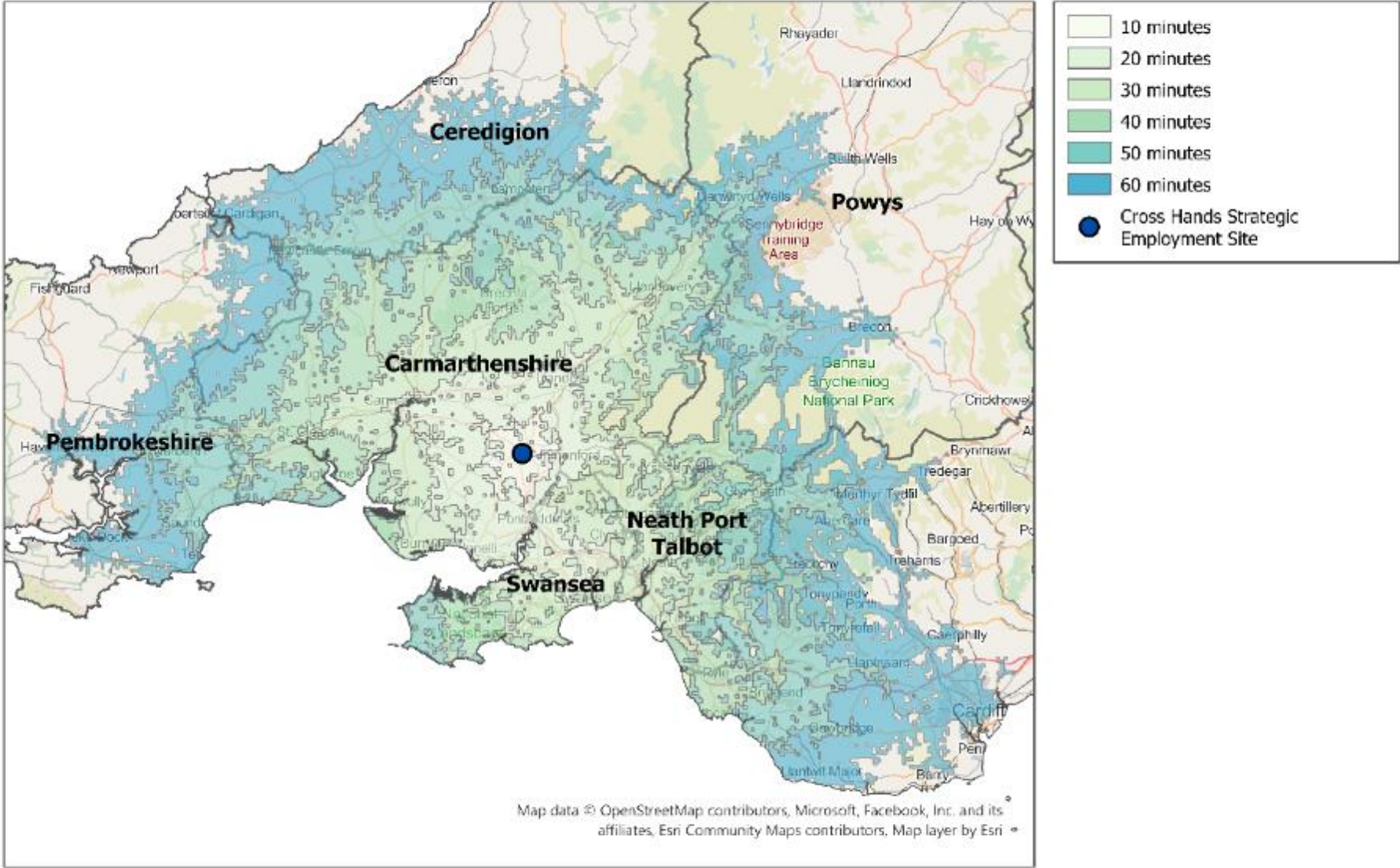
Cycle Isochrones Cross Hands Strategic Employment Site



Bus and Rail Isochrones Cross Hands Strategic Employment Site



Car Isochrones Cross Hands Strategic Employment Site


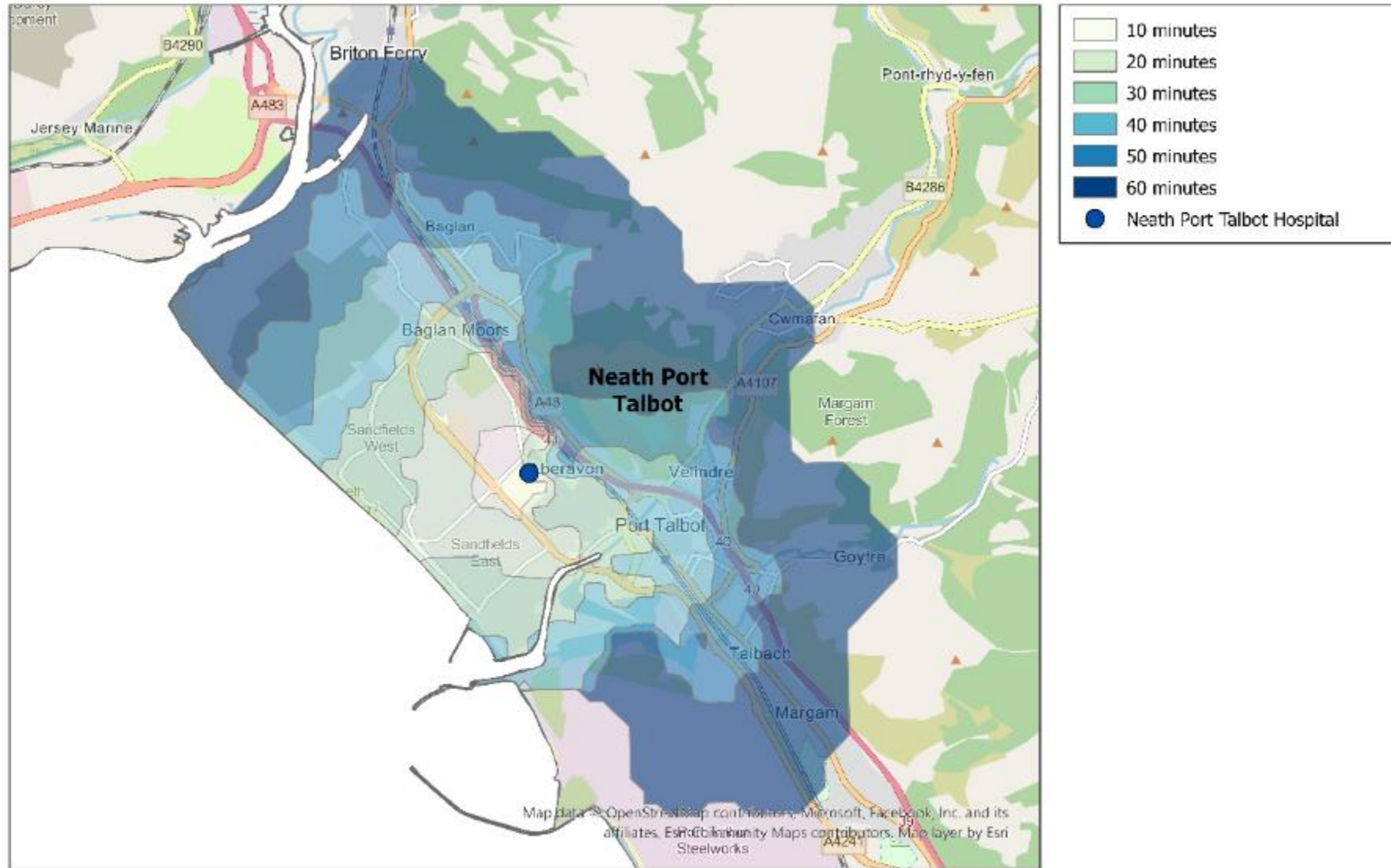


2. Neath Port Talbot

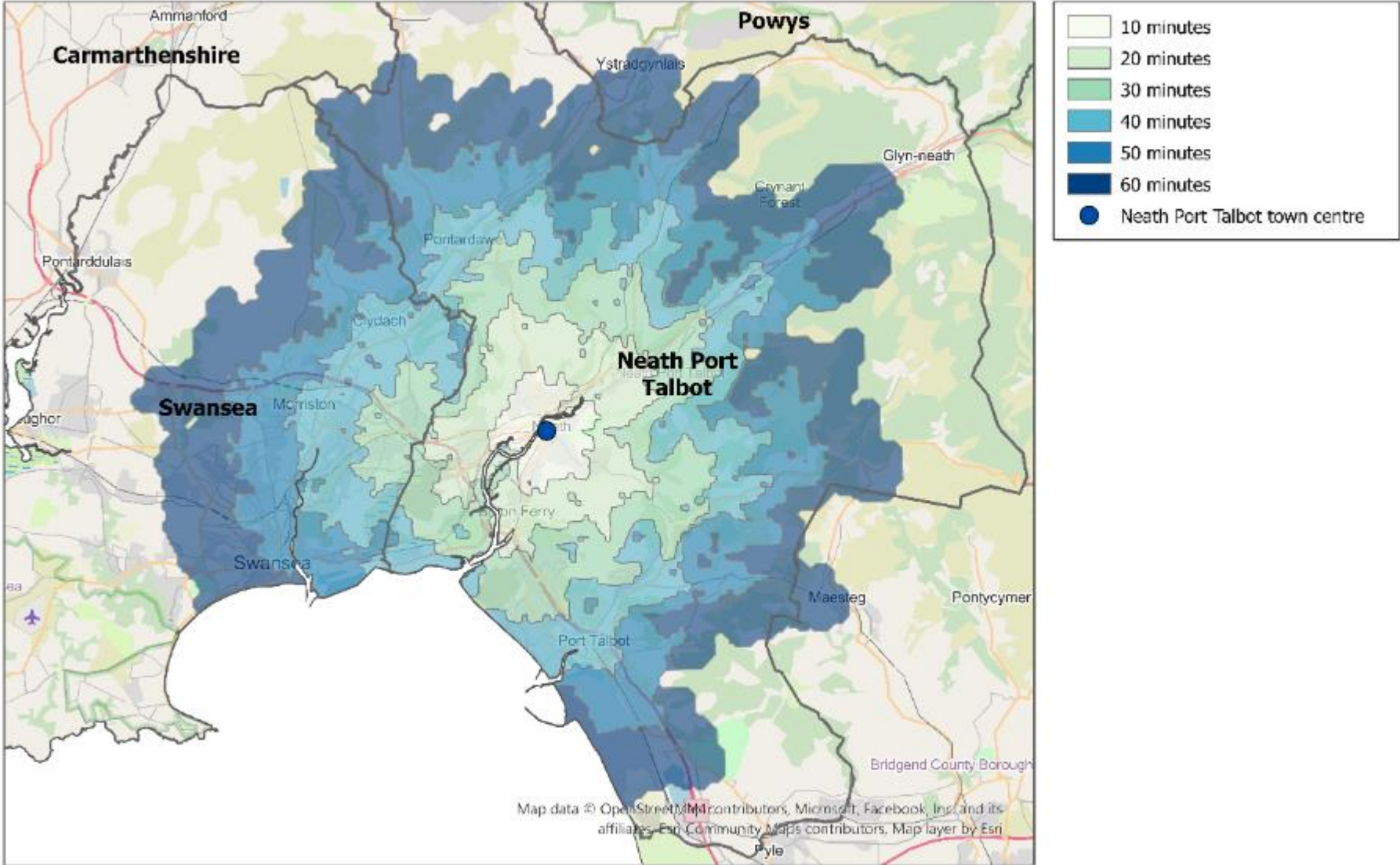
- Neath town centre
- Port Talbot Steel Works
- Port Talbot town centre (bus station)
- Neath College
- Pontadawe By-pass

Neath town centre

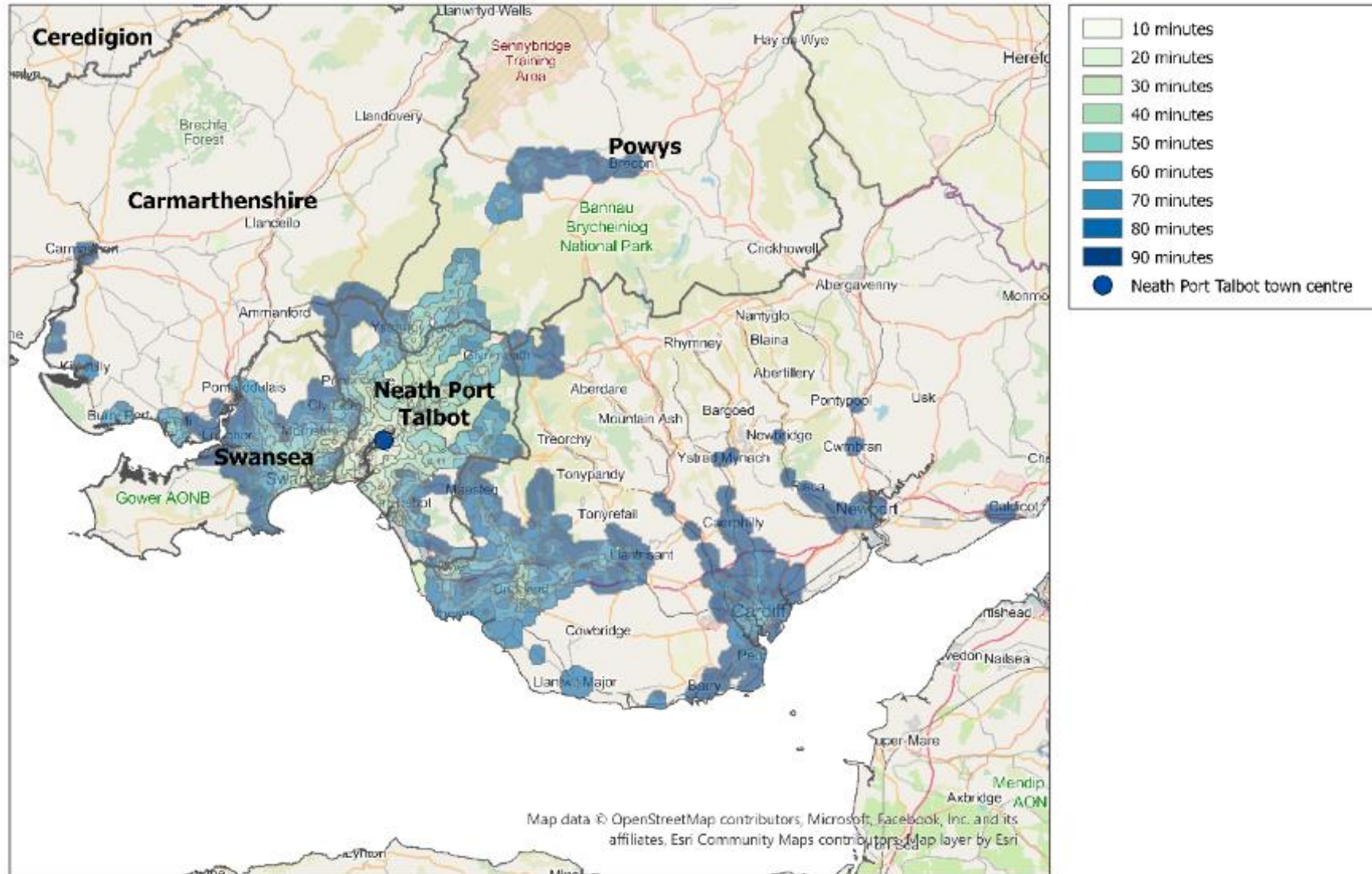
Walk Isochrones Neath Port Talbot



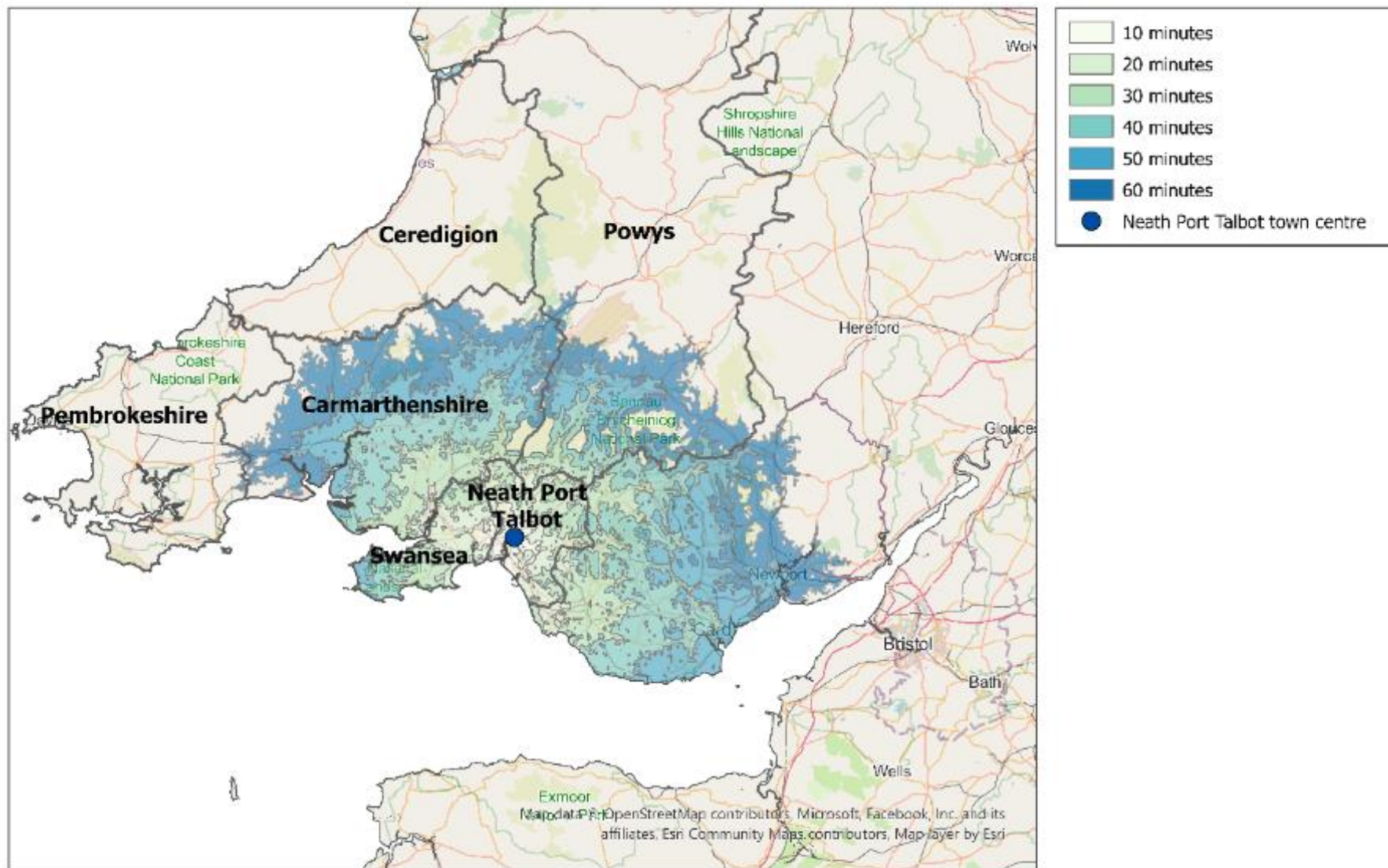
Cycle Isochrones Neath Town Centre



Bus and Rail Isochrones Neath Town Centre

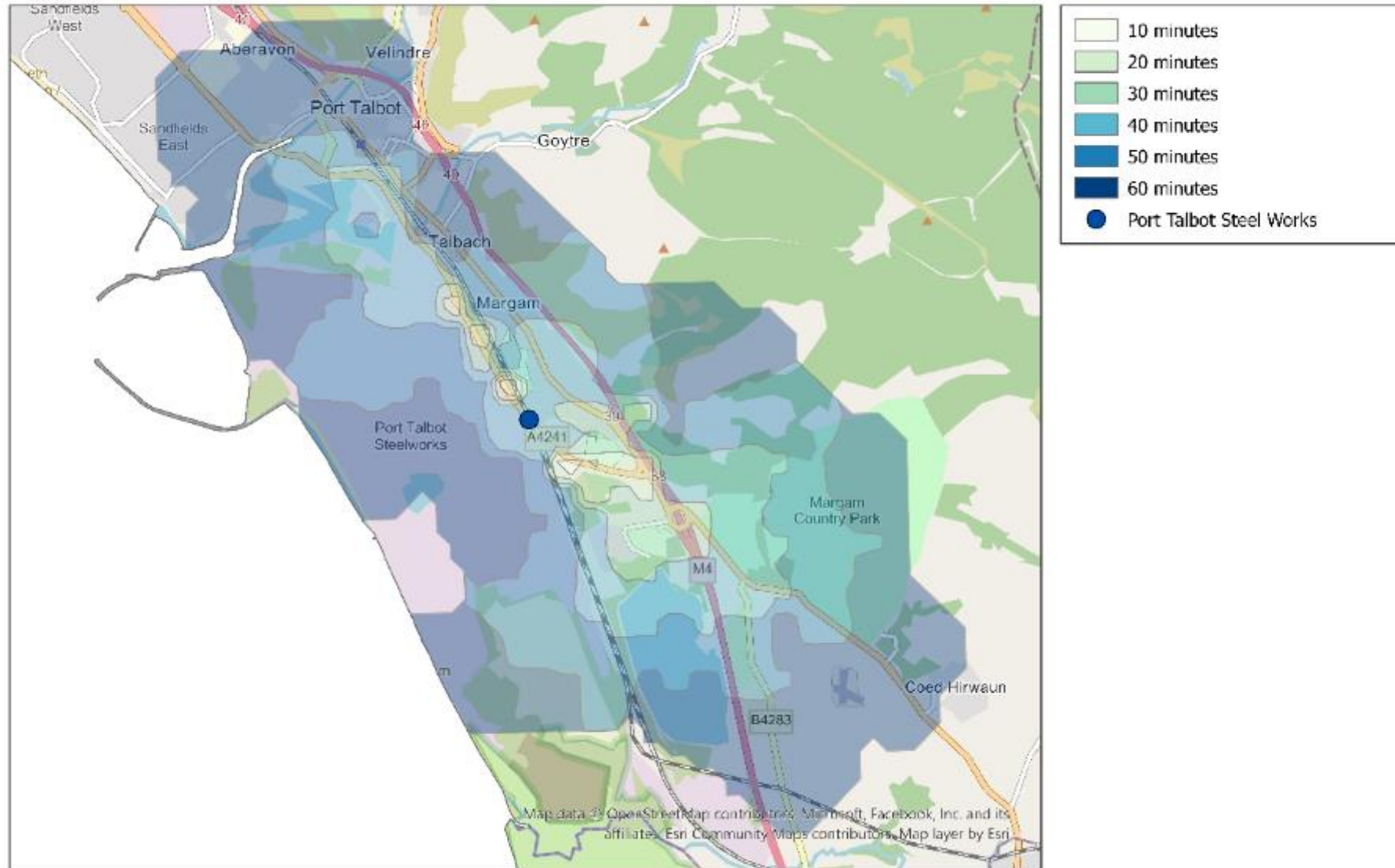


Car Isochrones Neath Town Centre

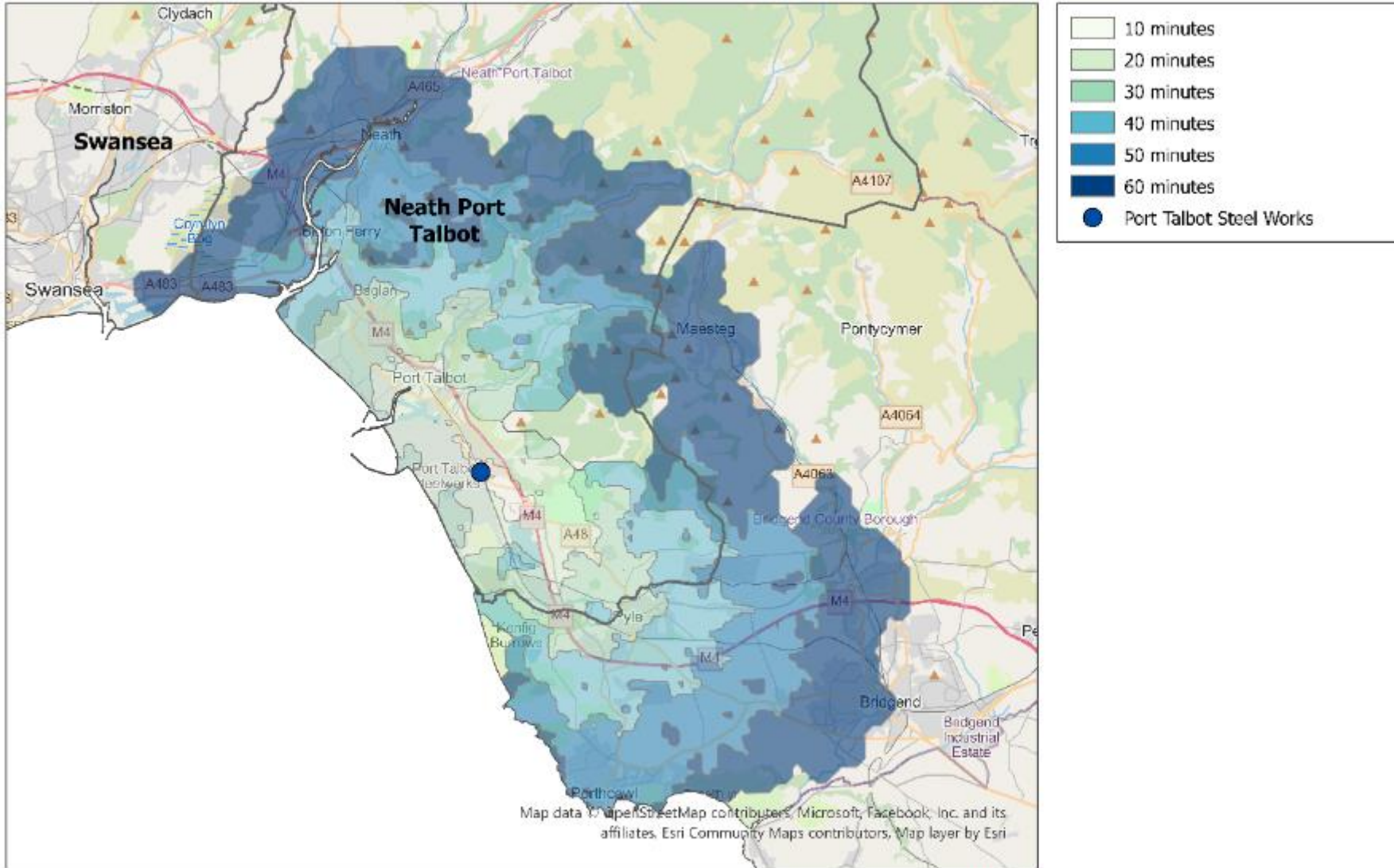


Port Talbot steel works

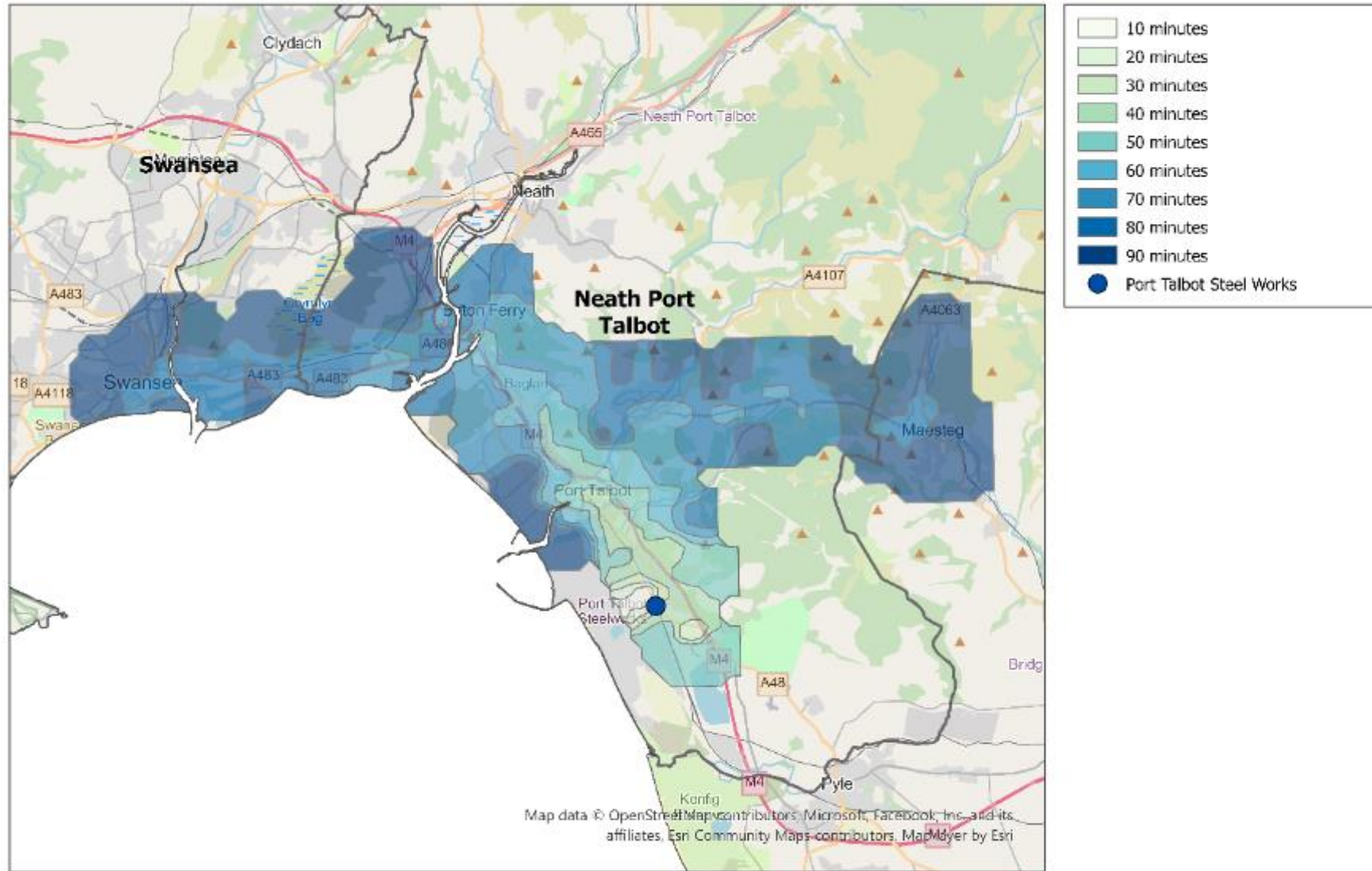
Walk Isochrones Port Talbot Steel Works



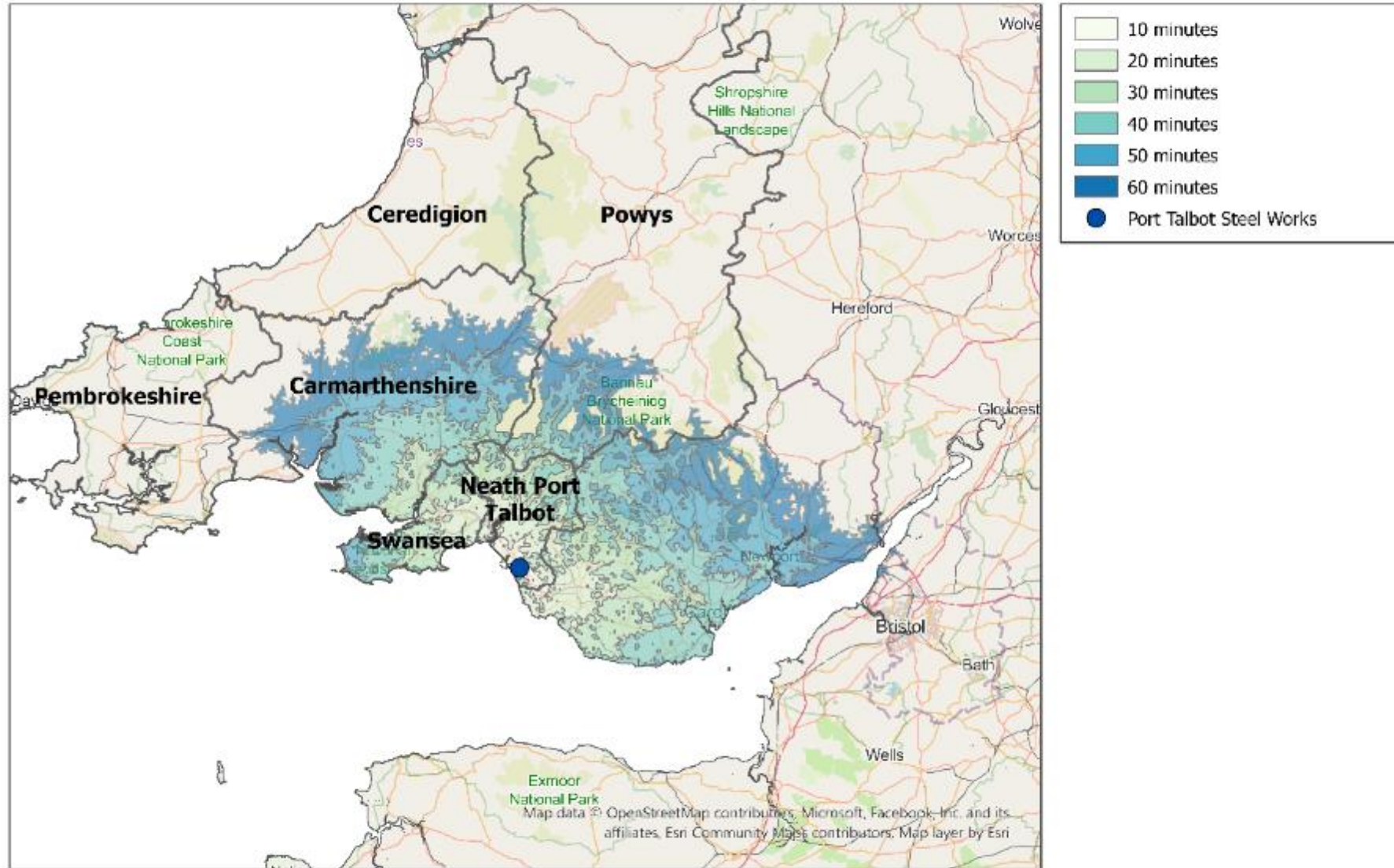
Cycle Isochrones Port Talbot Steel Works



Bus and Rail Isochrones Port Talbot Steel Works

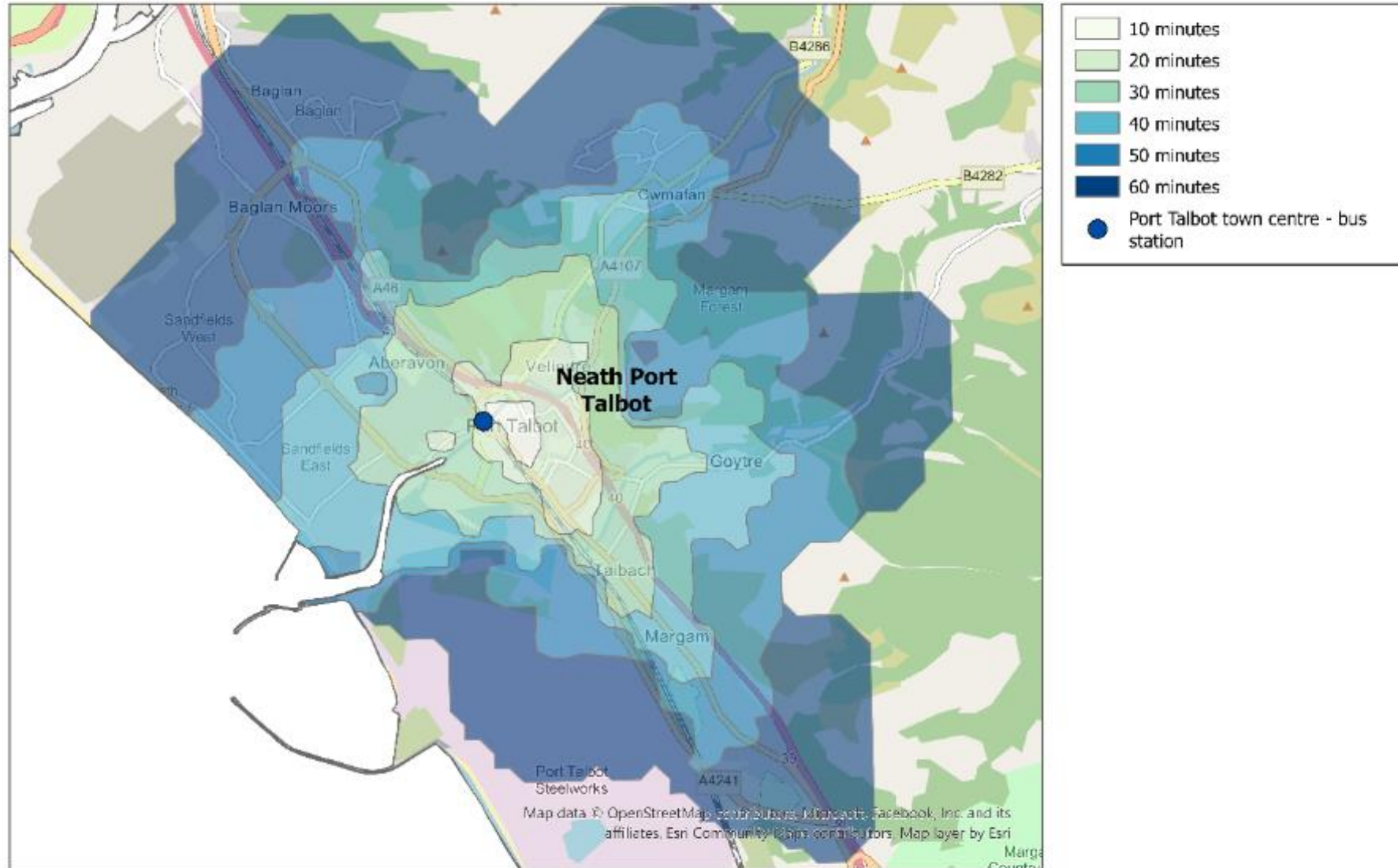


Car Isochrones Port Talbot Steel Works

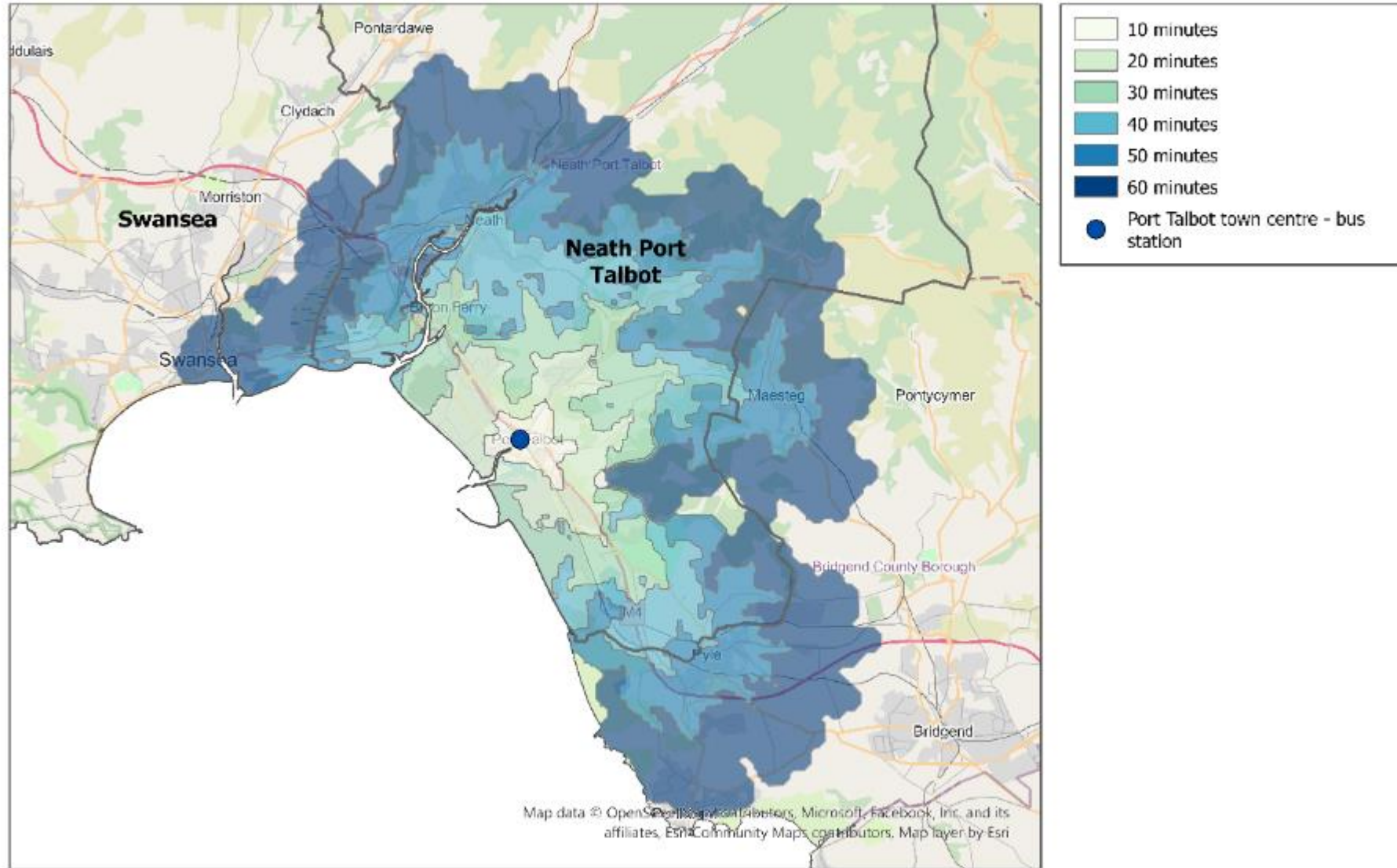


Port Talbot town centre

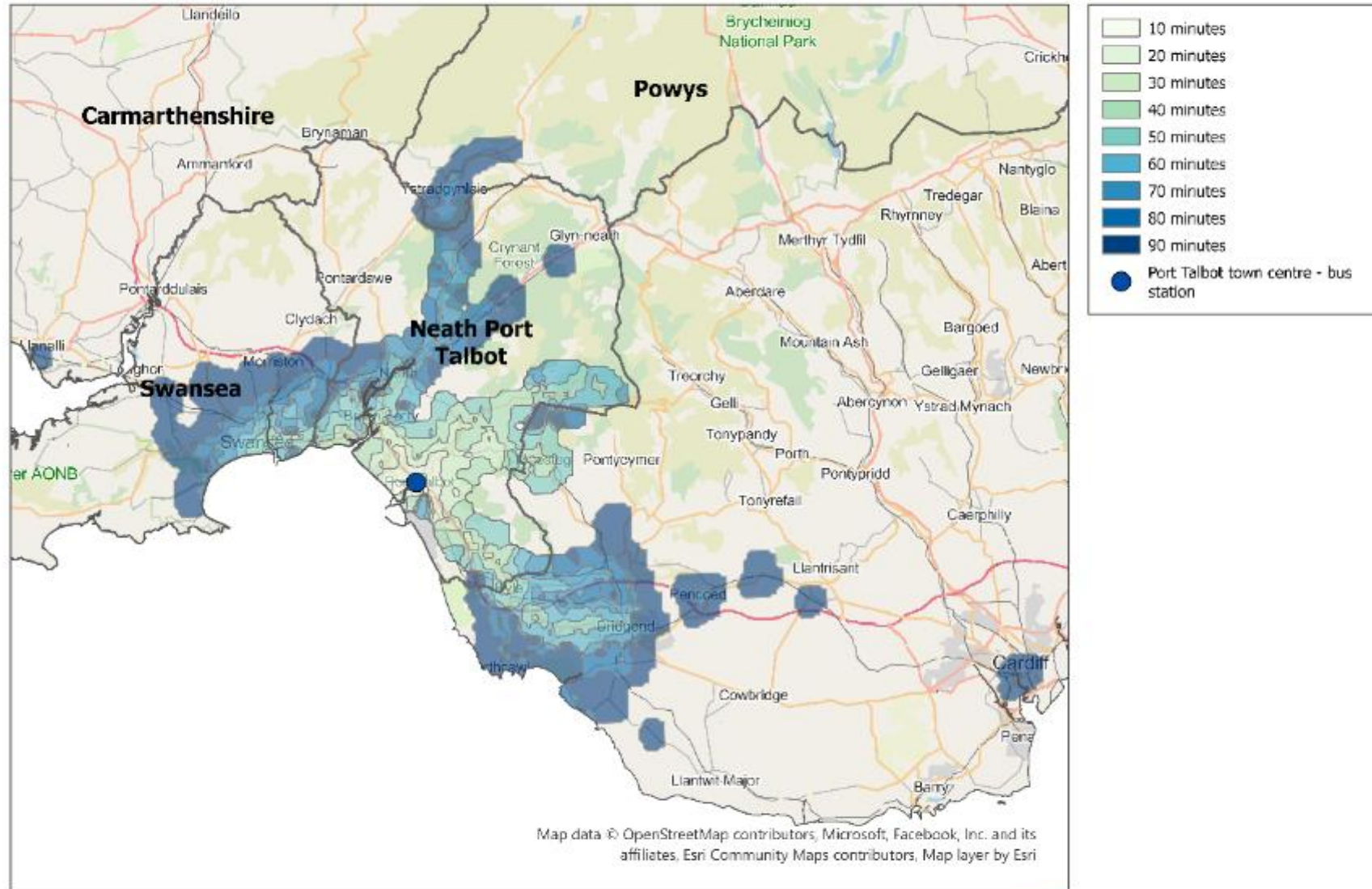
Walk Isochrones Port Talbot Town Centre



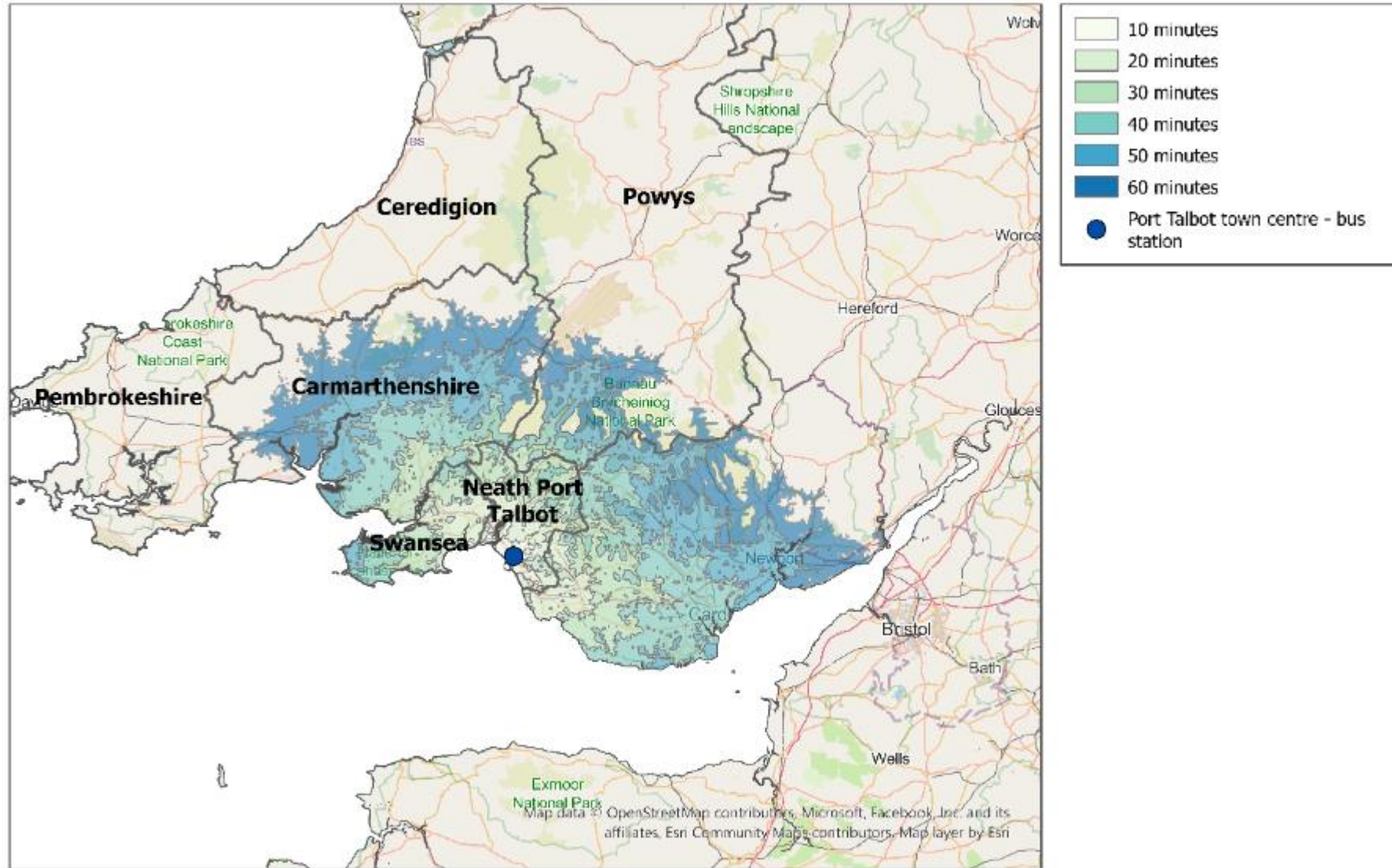
Cycle Isochrones Port Talbot Town Centre (bus station)



Bus and Rail Isochrones Port Talbot Town Centre (bus station)

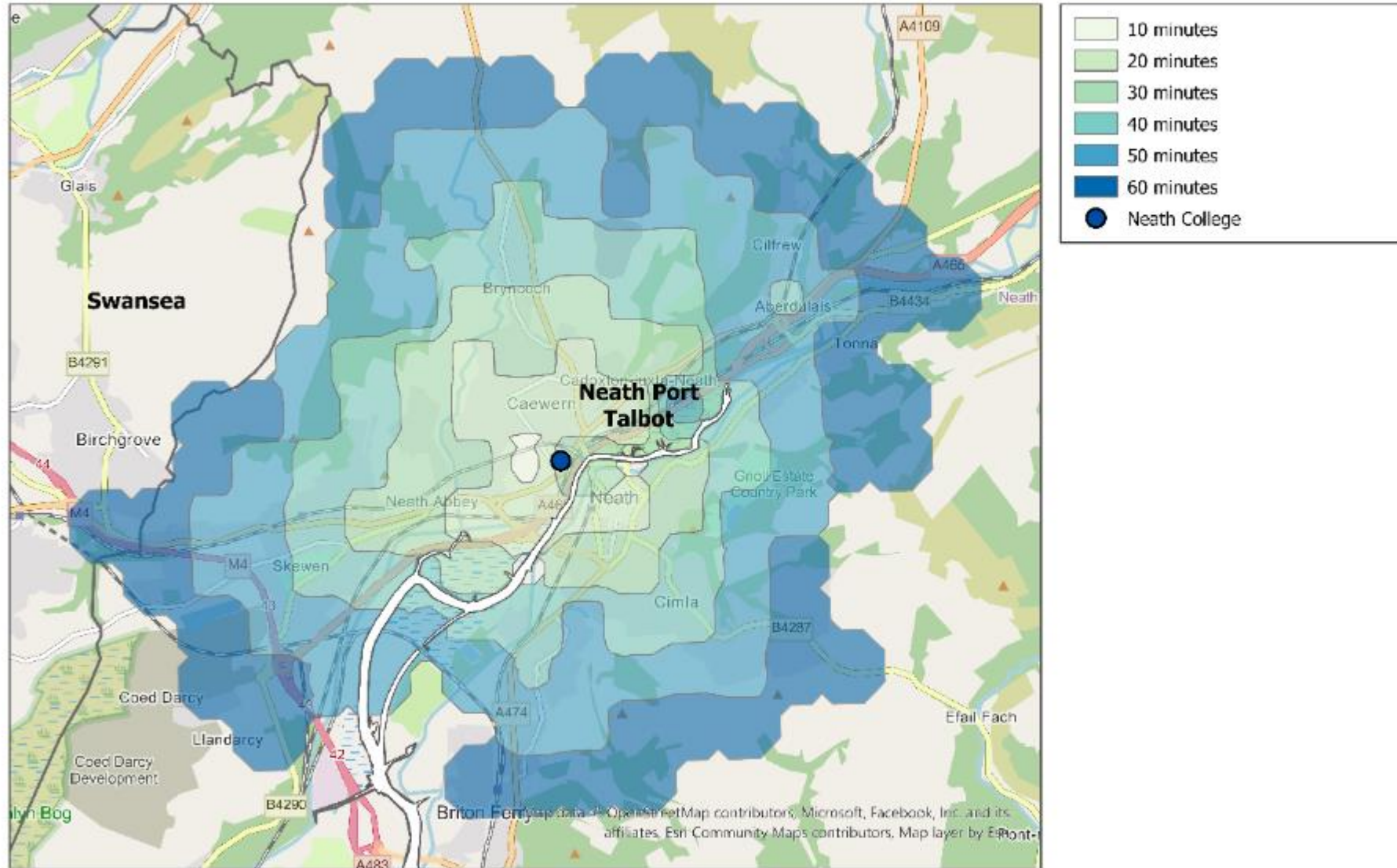


Car Isochrones Port Talbot Town Centre (bus station)


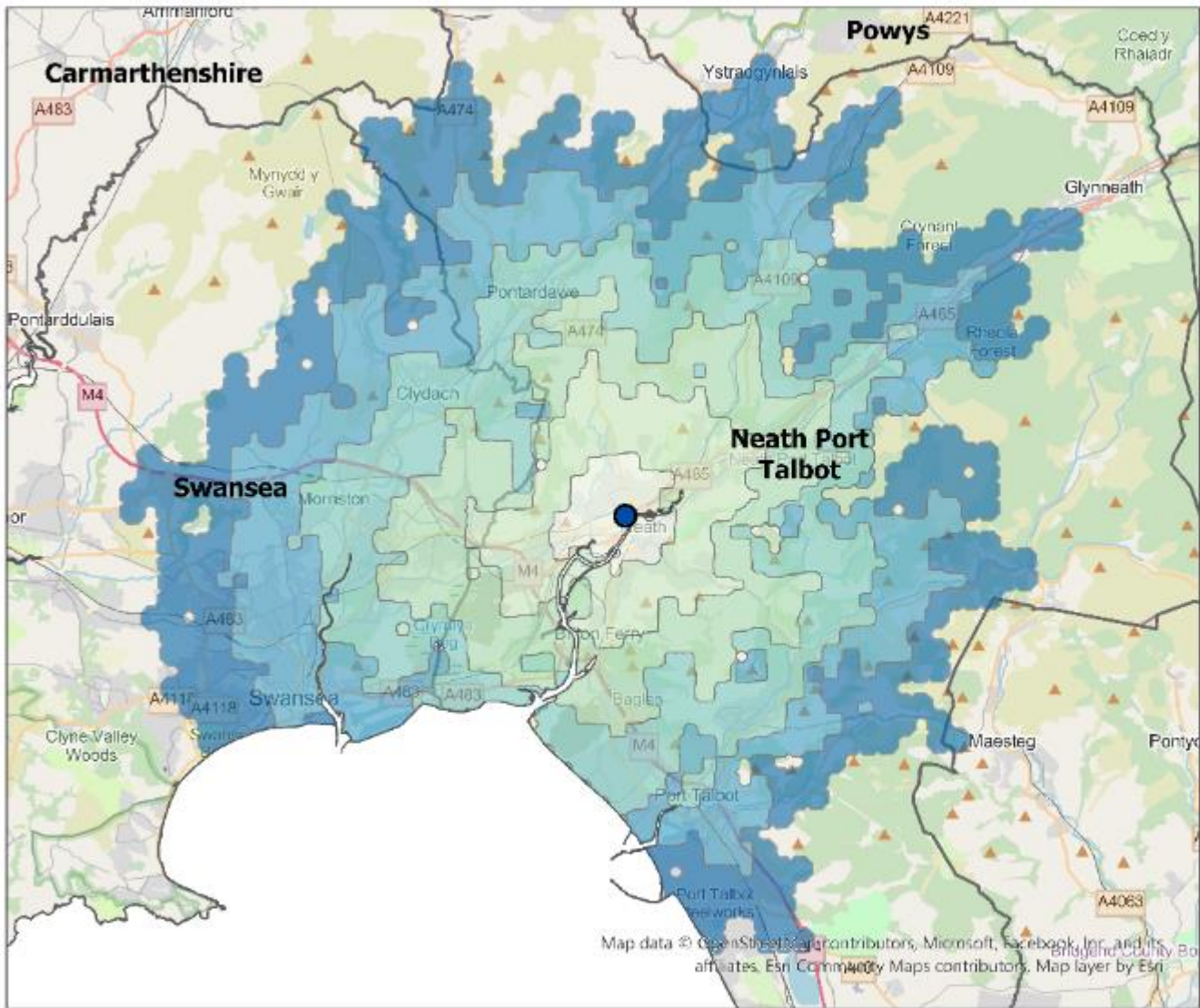


Neath College

Walk Isochrones Neath College

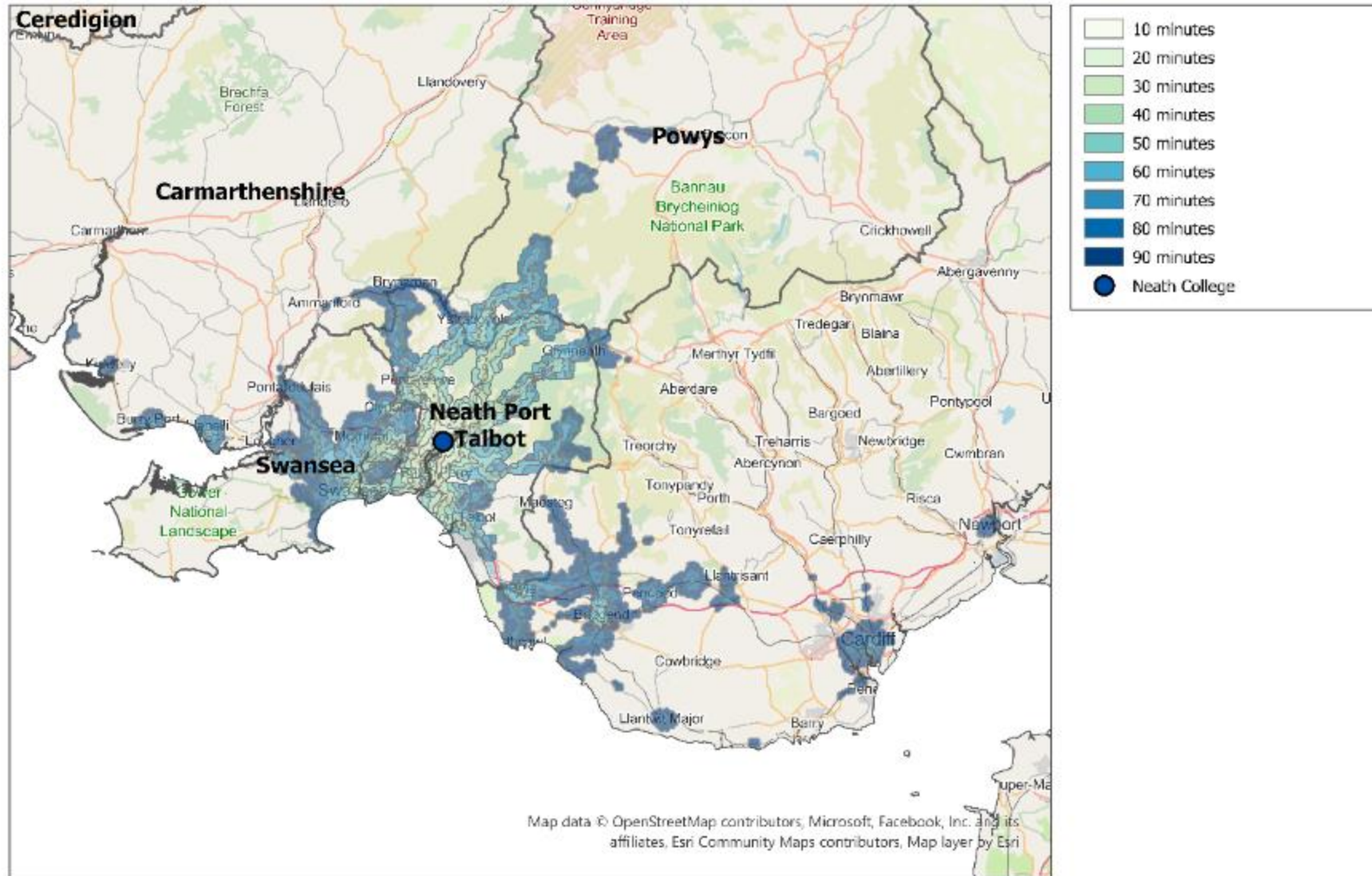


Cycle Isochrones Neath College

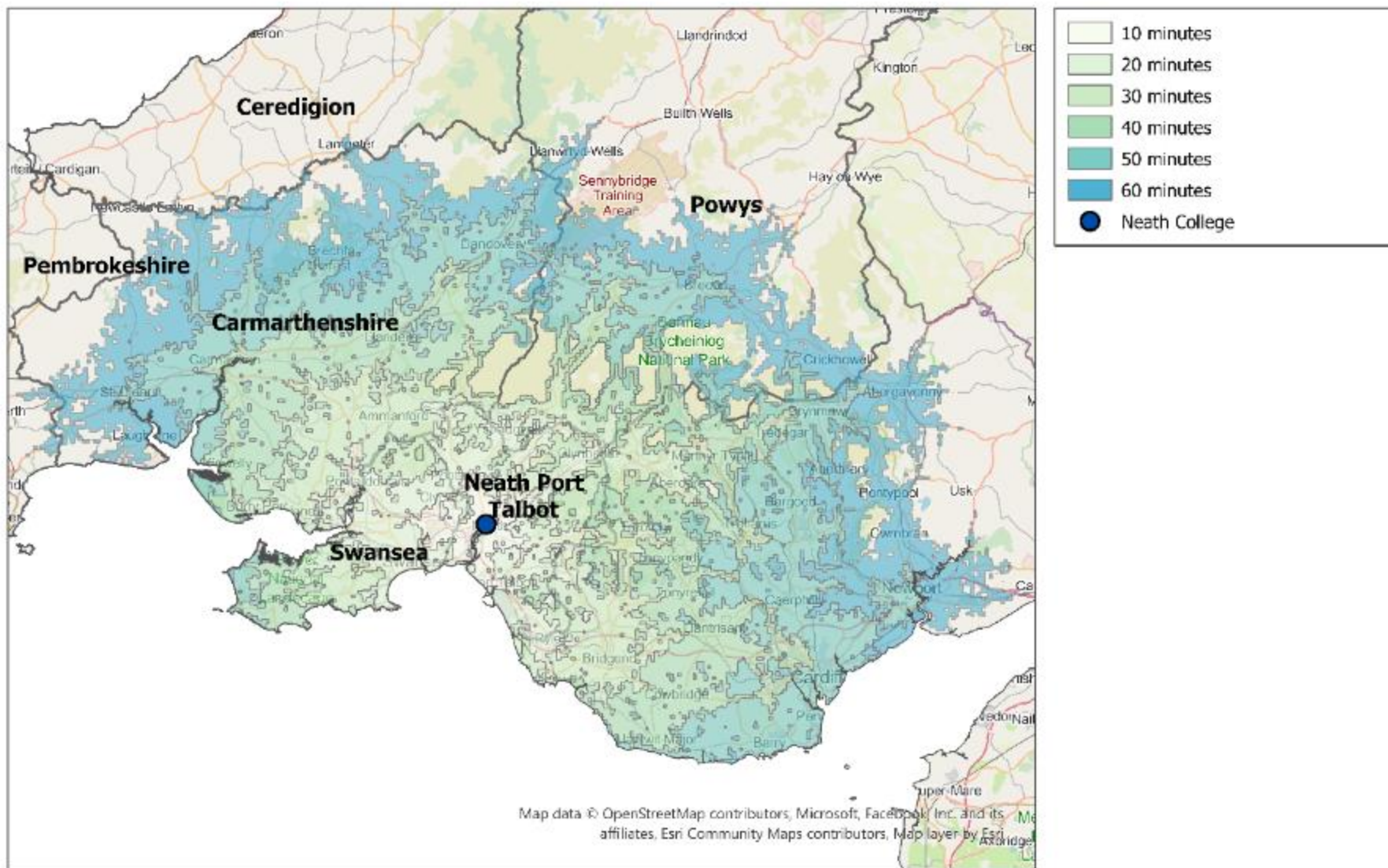


Map data © OpenStreetMap contributors, Microsoft, Facebook, Inc. and its affiliates, Esri, Community Maps contributors, Map layer by Esri

Bus and Rail Isochrones Neath College

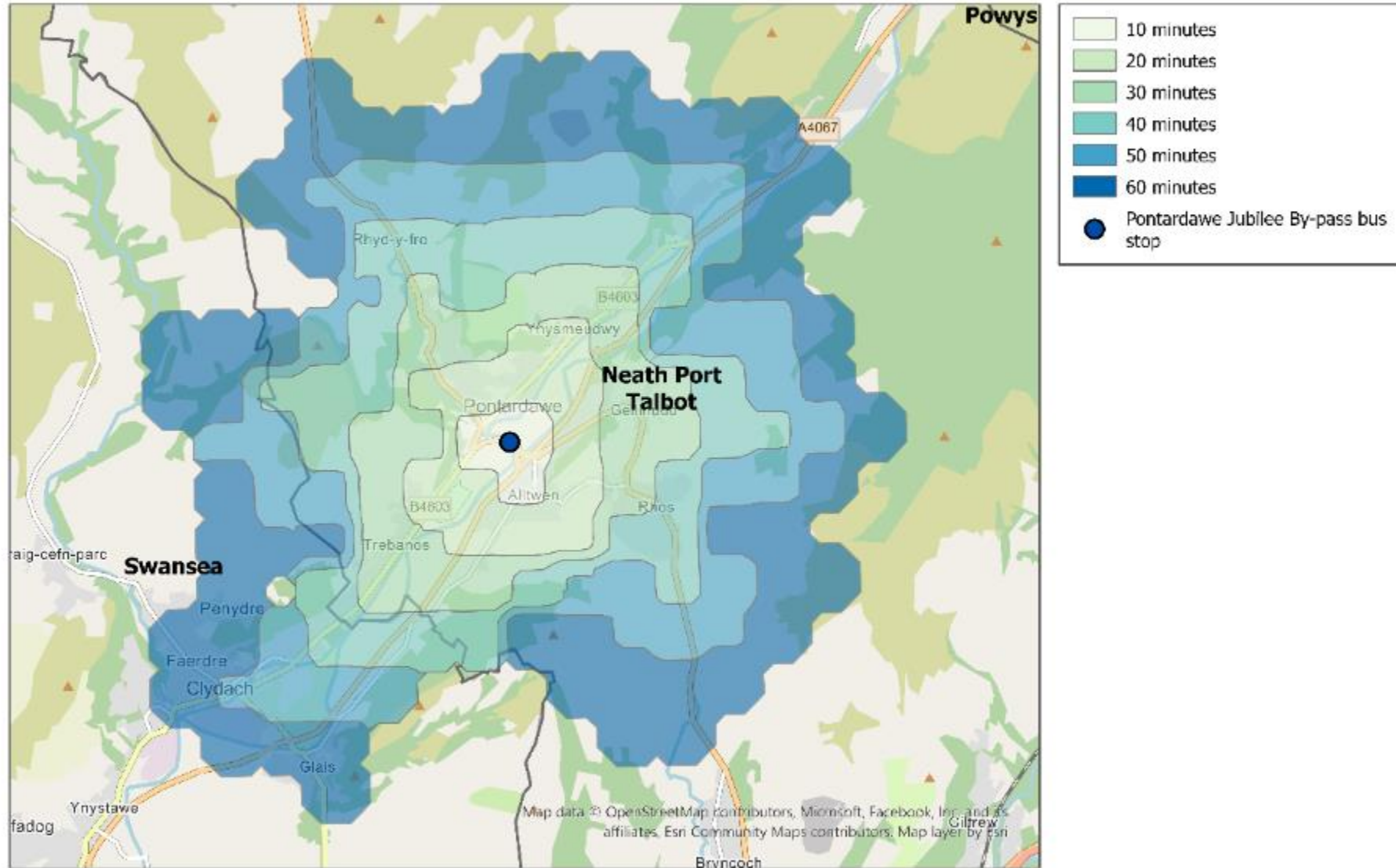


Car Isochrones Neath College

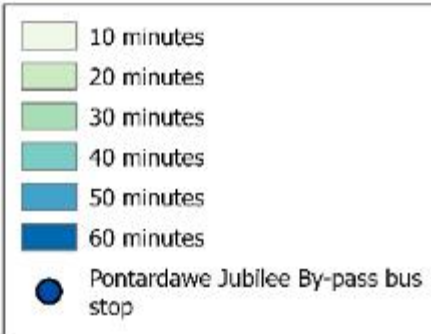
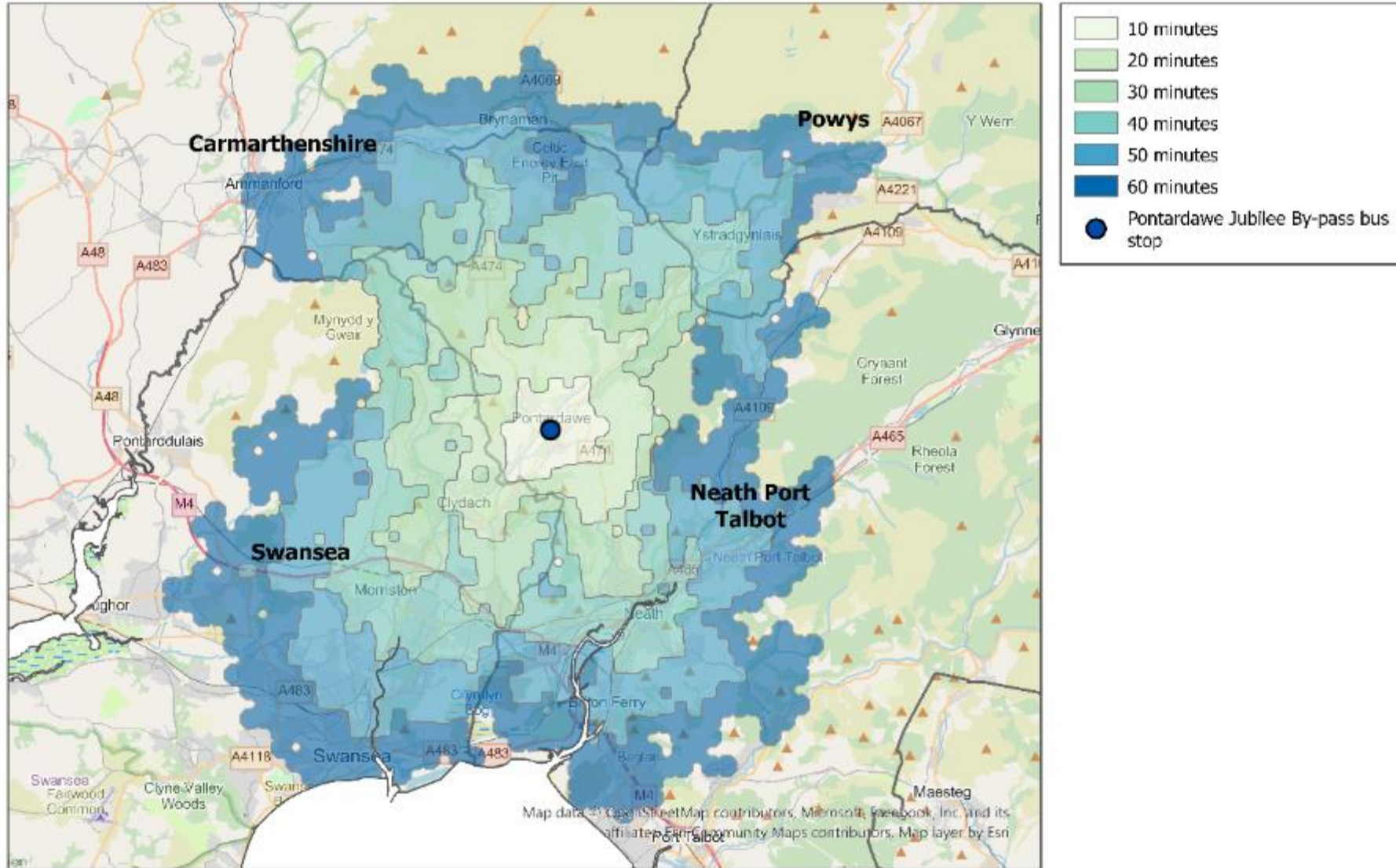


Pontadawe By-pass bus stop

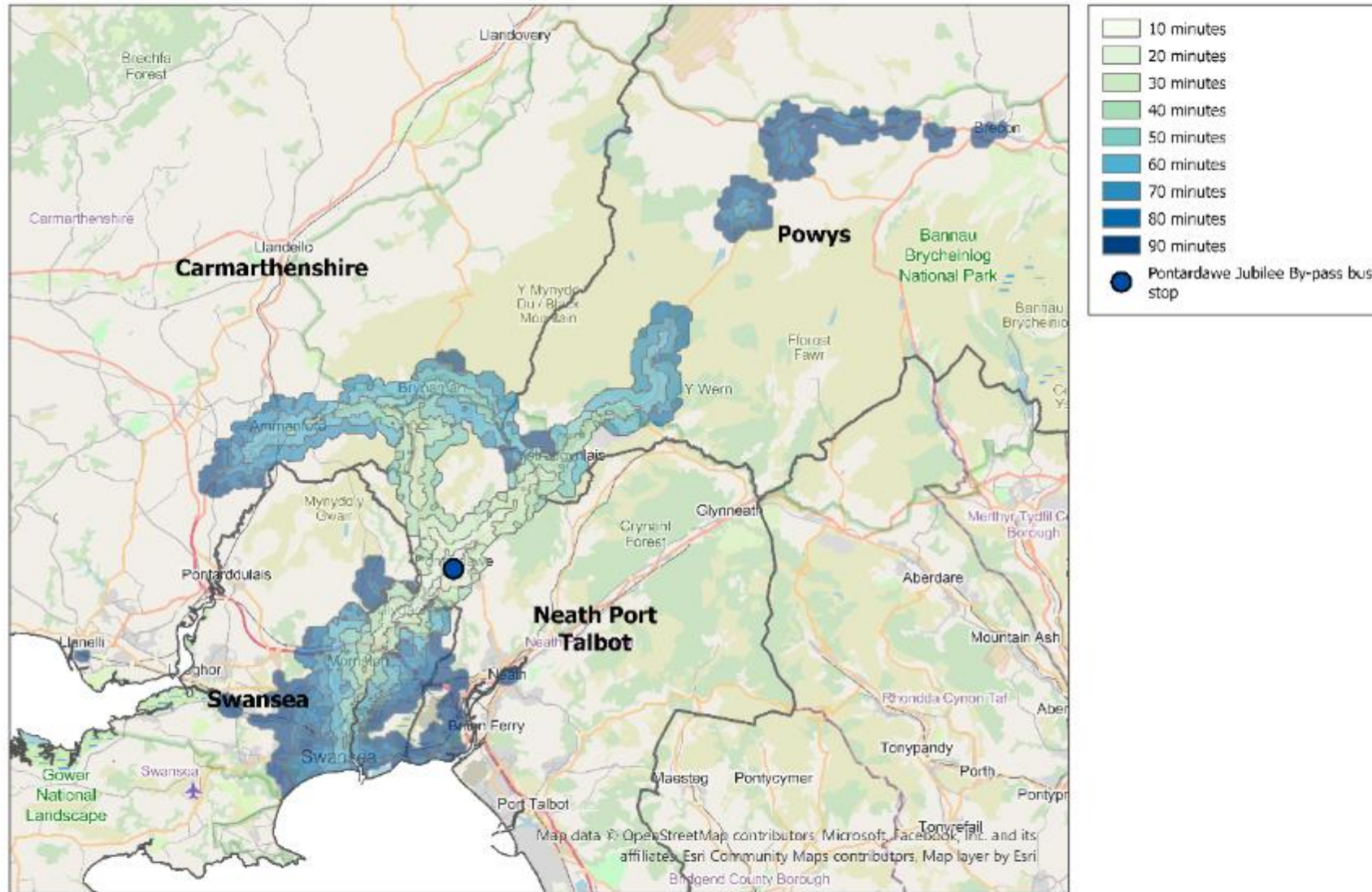
Walk Isochrones Pontardawe Jubilee By-pass bus stop



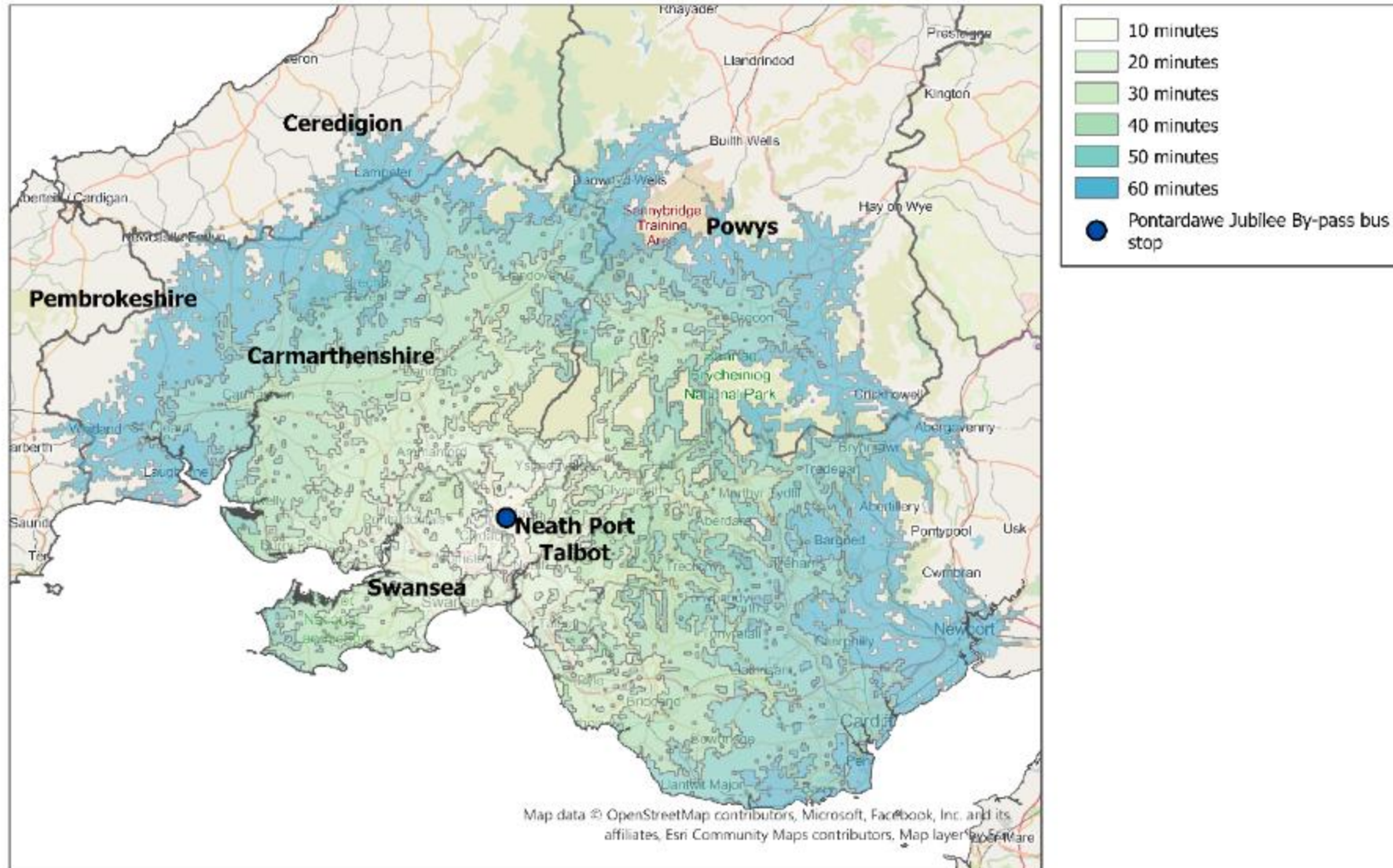
Cycle Isochrones Pontardawe Jubilee By-pass bus stop



Bus and Rail Isochrones Pontardawe Jubilee By-pass bus stop



Car Isochrones Pontardawe Jubilee By-pass bus stop

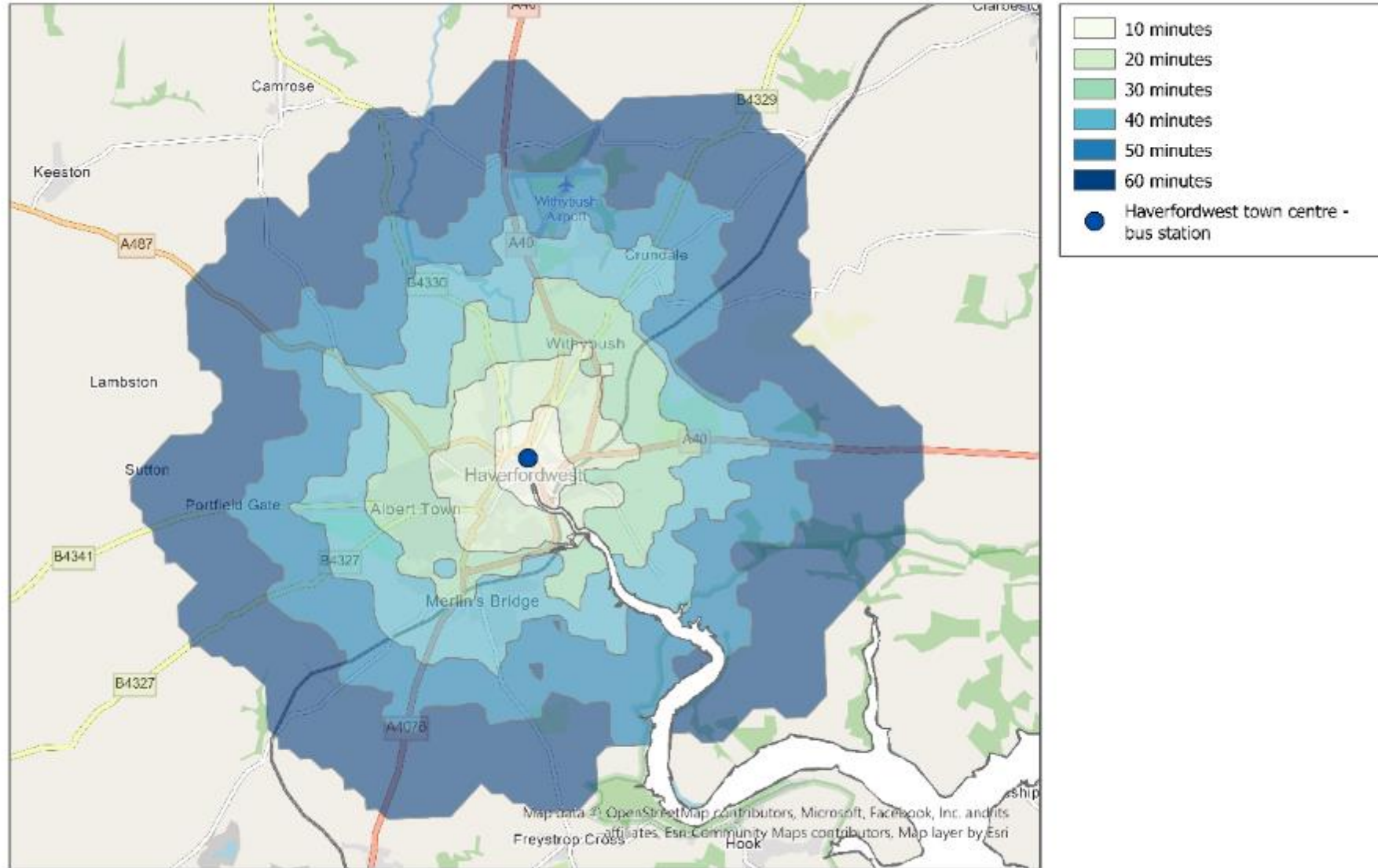


3. Pembrokeshire

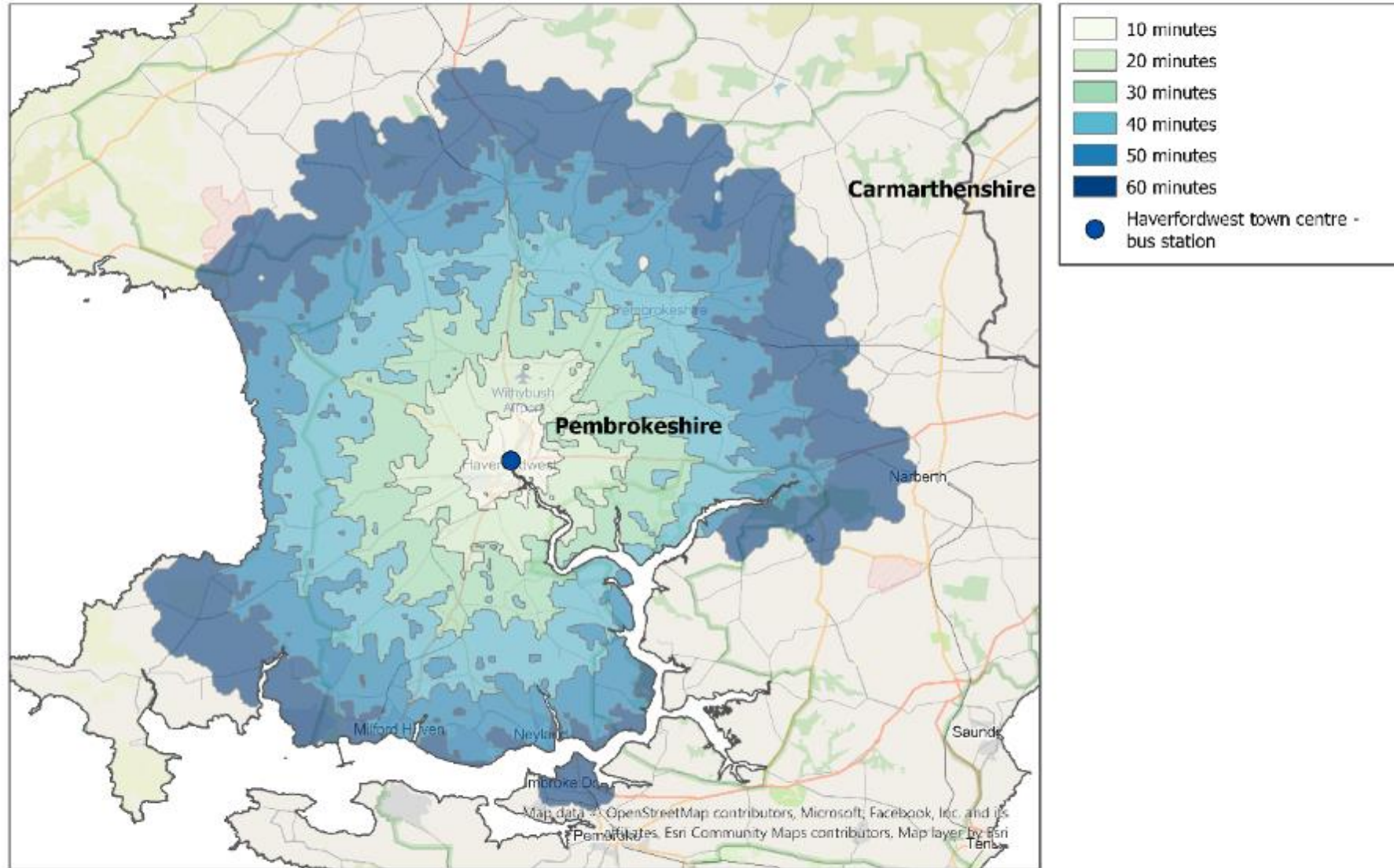
- Haverford West town centre bus station
- Milford Haven
- Pembroke Dock bus station
- Fishguard Harbour rail station
- Fishguard and Goodwick rail station
- Saundersfoot rail station
- Pembroke Dock rail station

Haverfordwest town centre

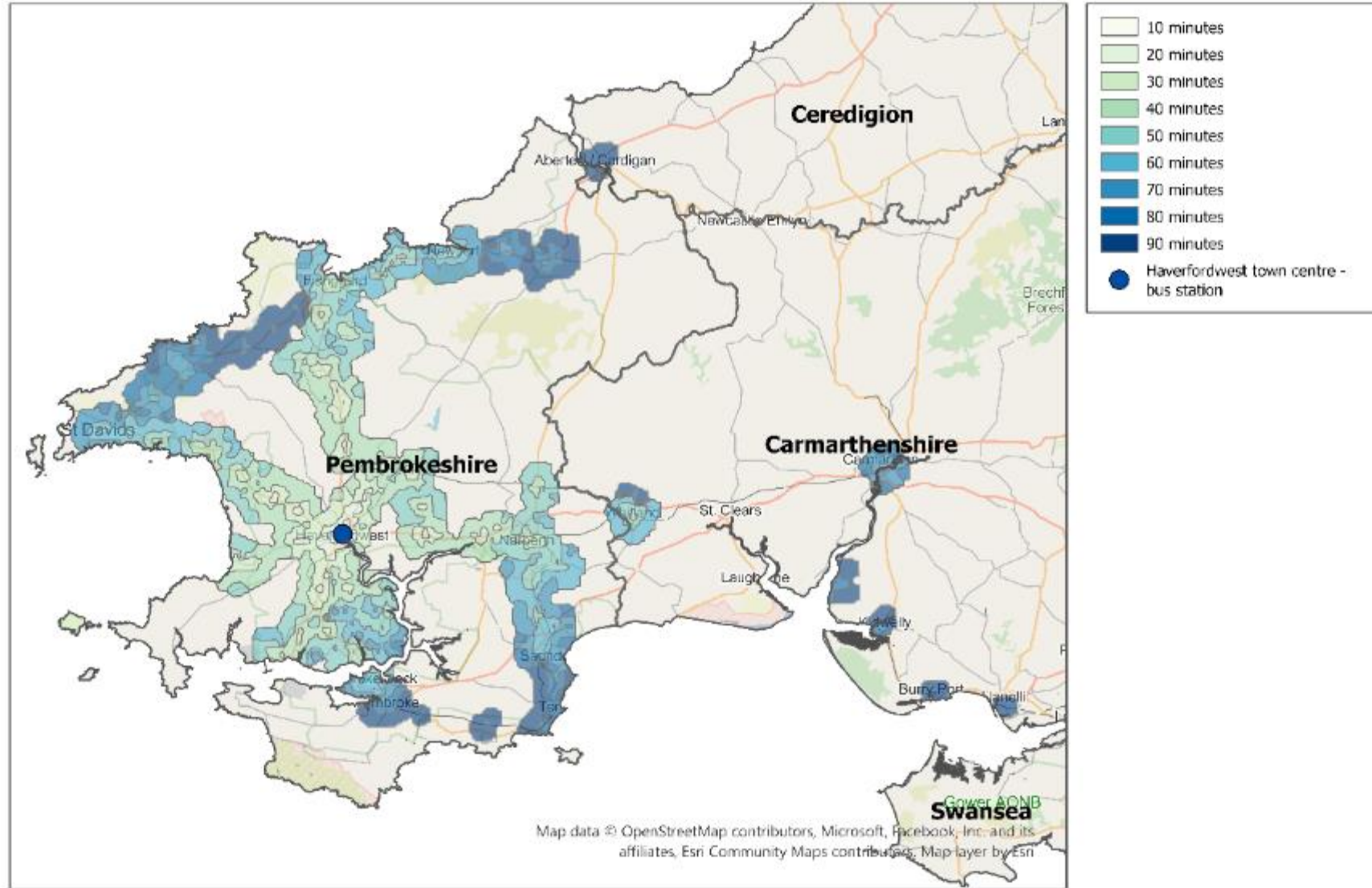
Walk Isochrones Haverford West Bus Station



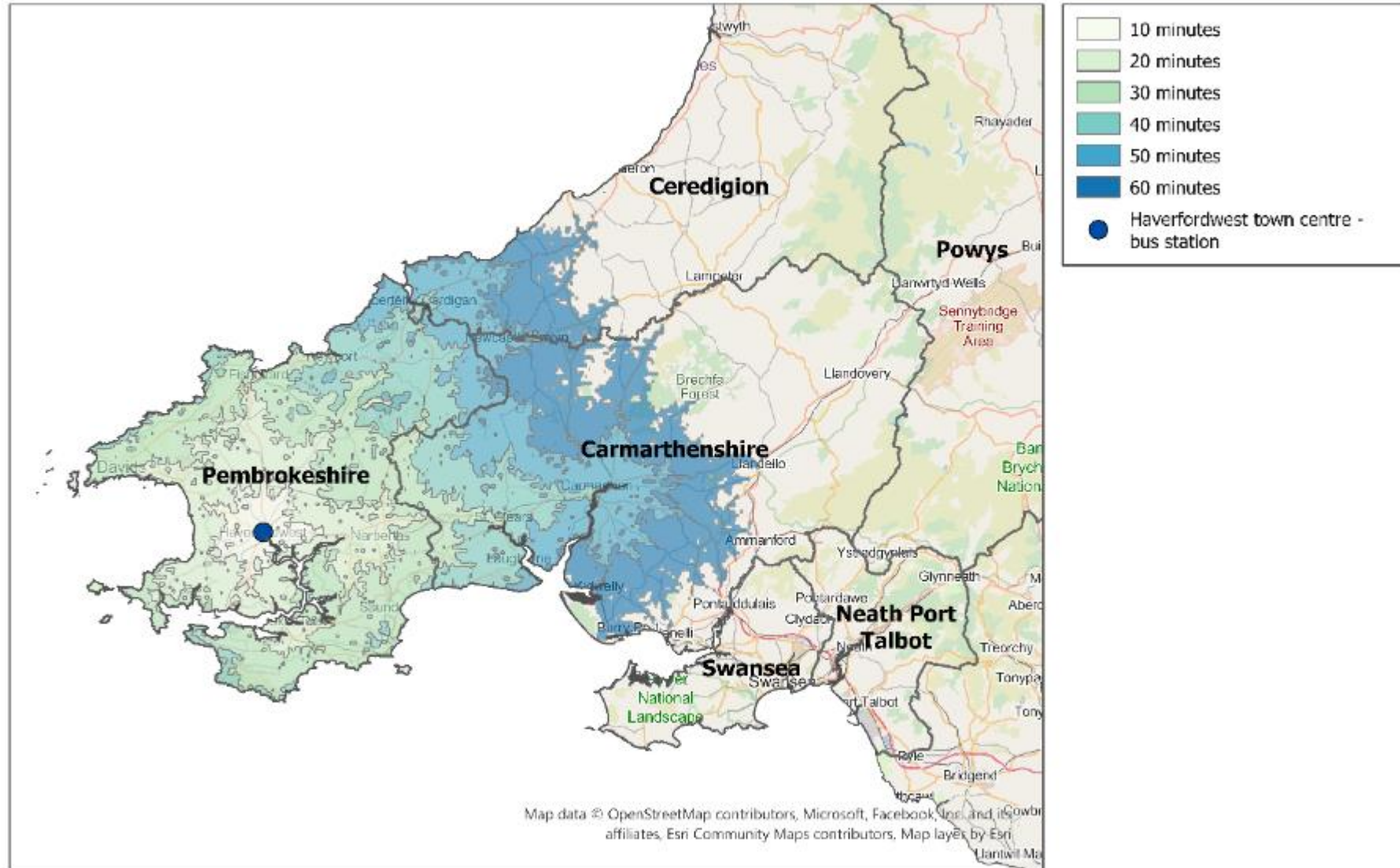
Cycle Isochrones Haverfordwest Town Centre



Bus and Rail Isochrones Haverfordwest Town Centre

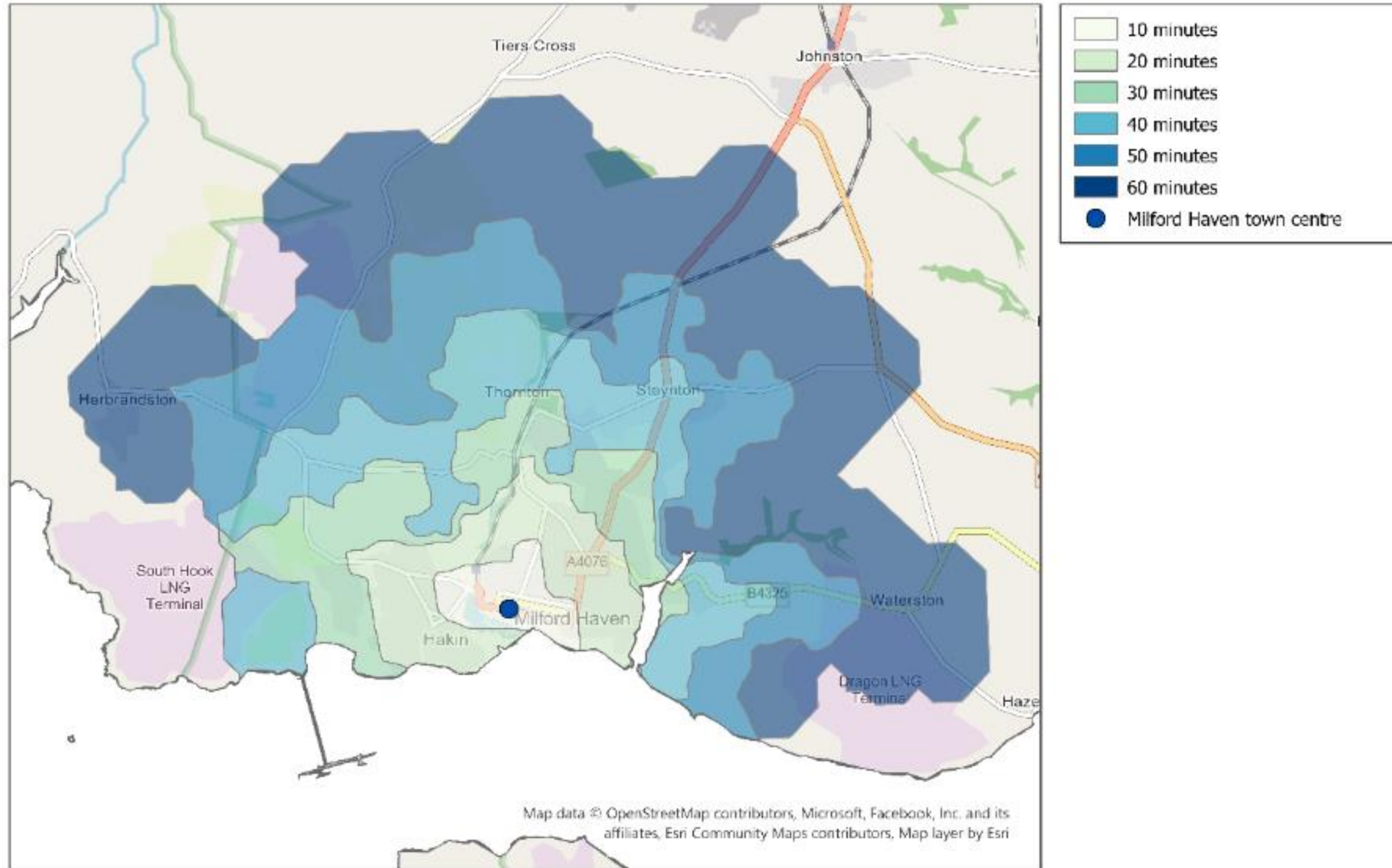


Car Isochrones Haverfordwest Town Centre

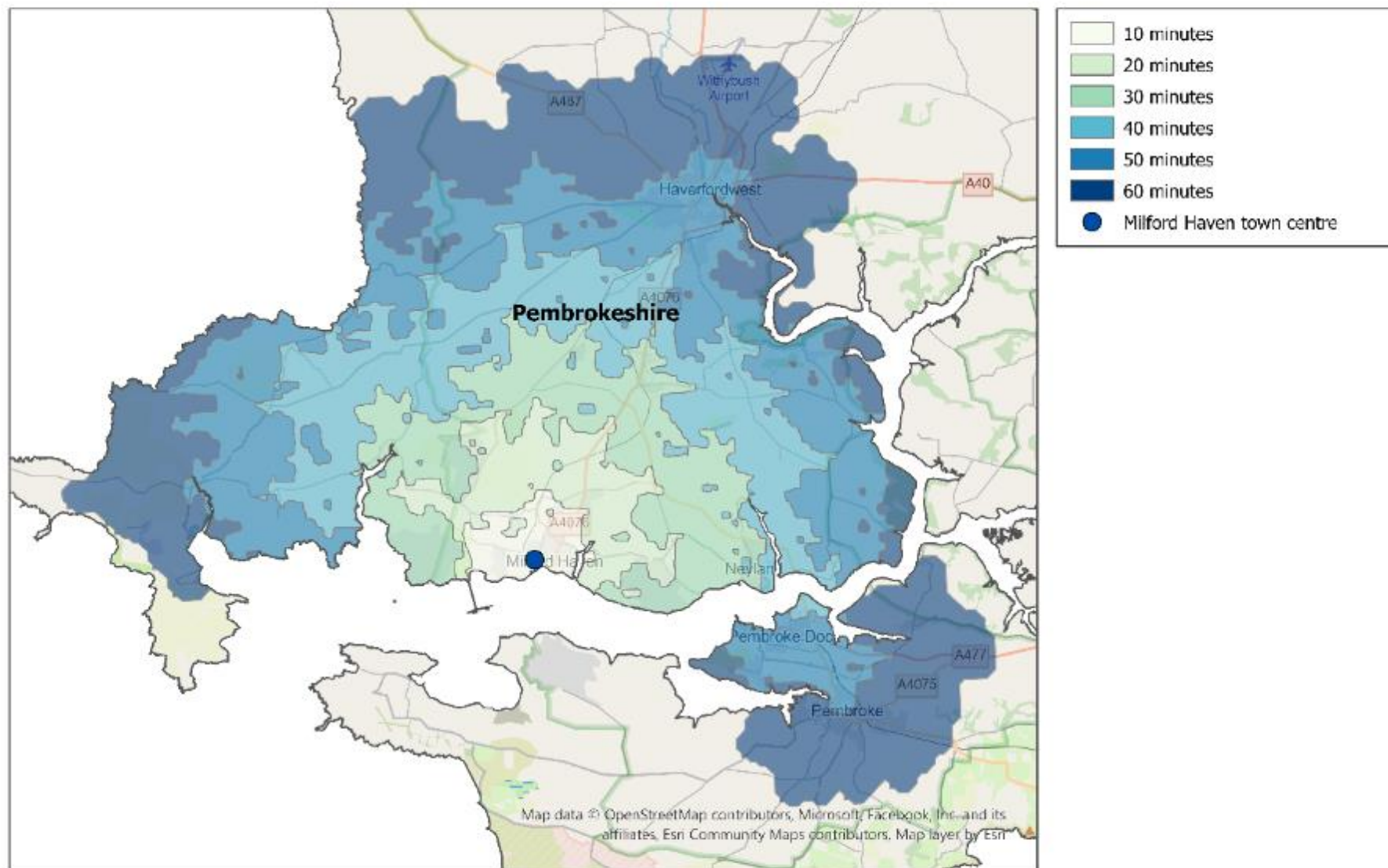


Milford Haven town centre

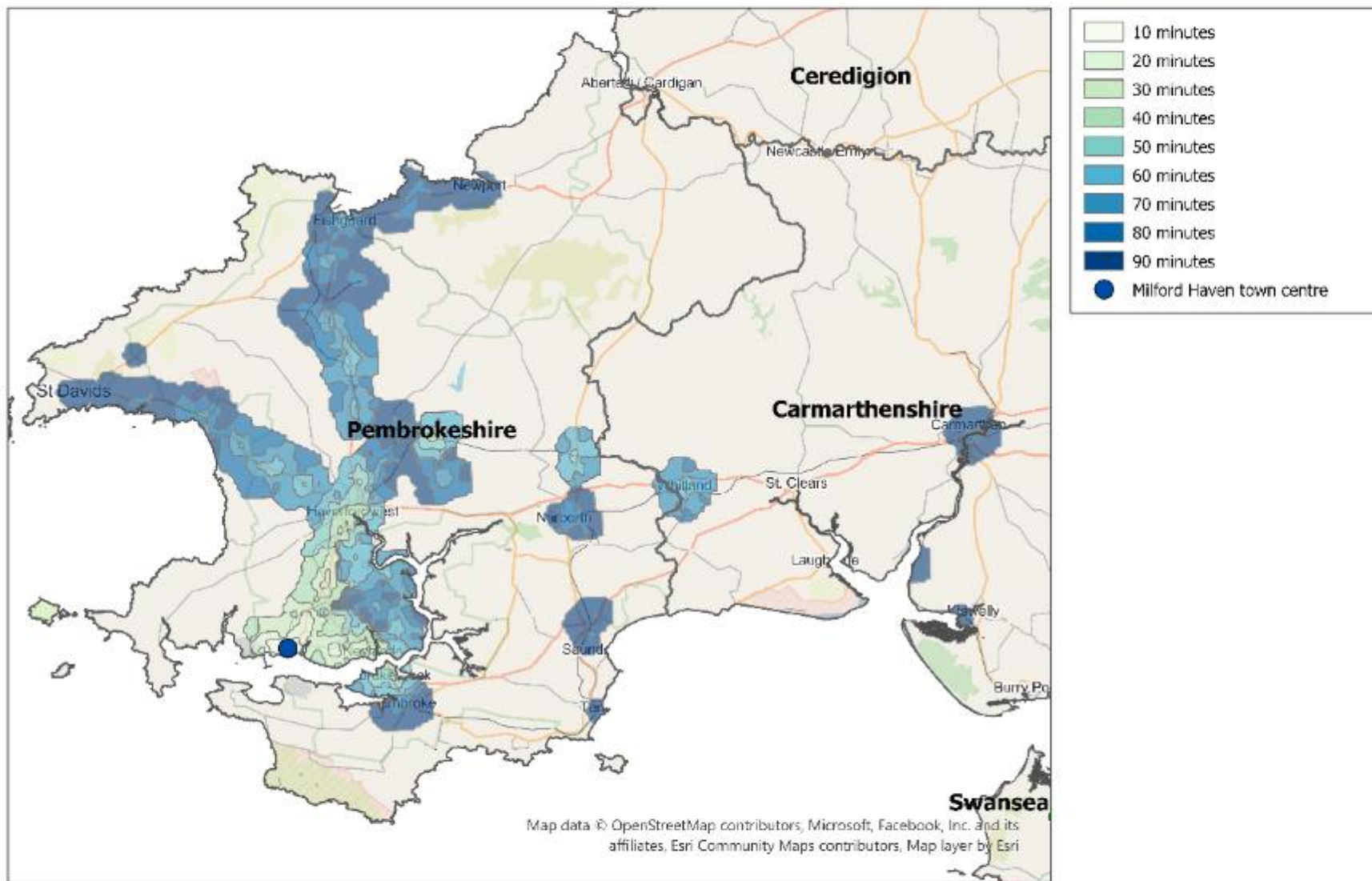
Walk Isochrones Milford Haven Town Centre



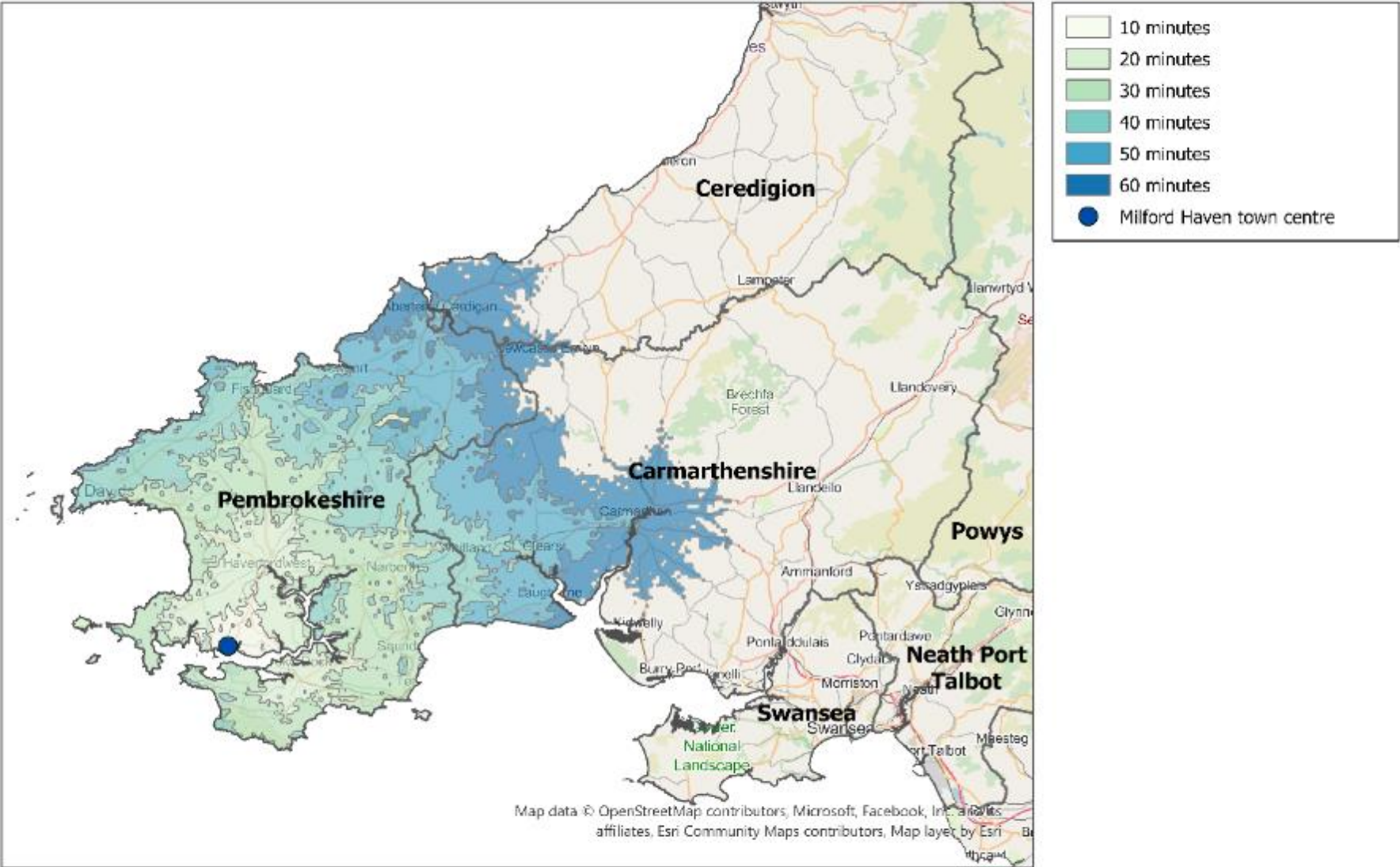
Cycle Isochrones Milford Haven Town Centre



Bus and Rail Isochrones Milford Haven Town Centre

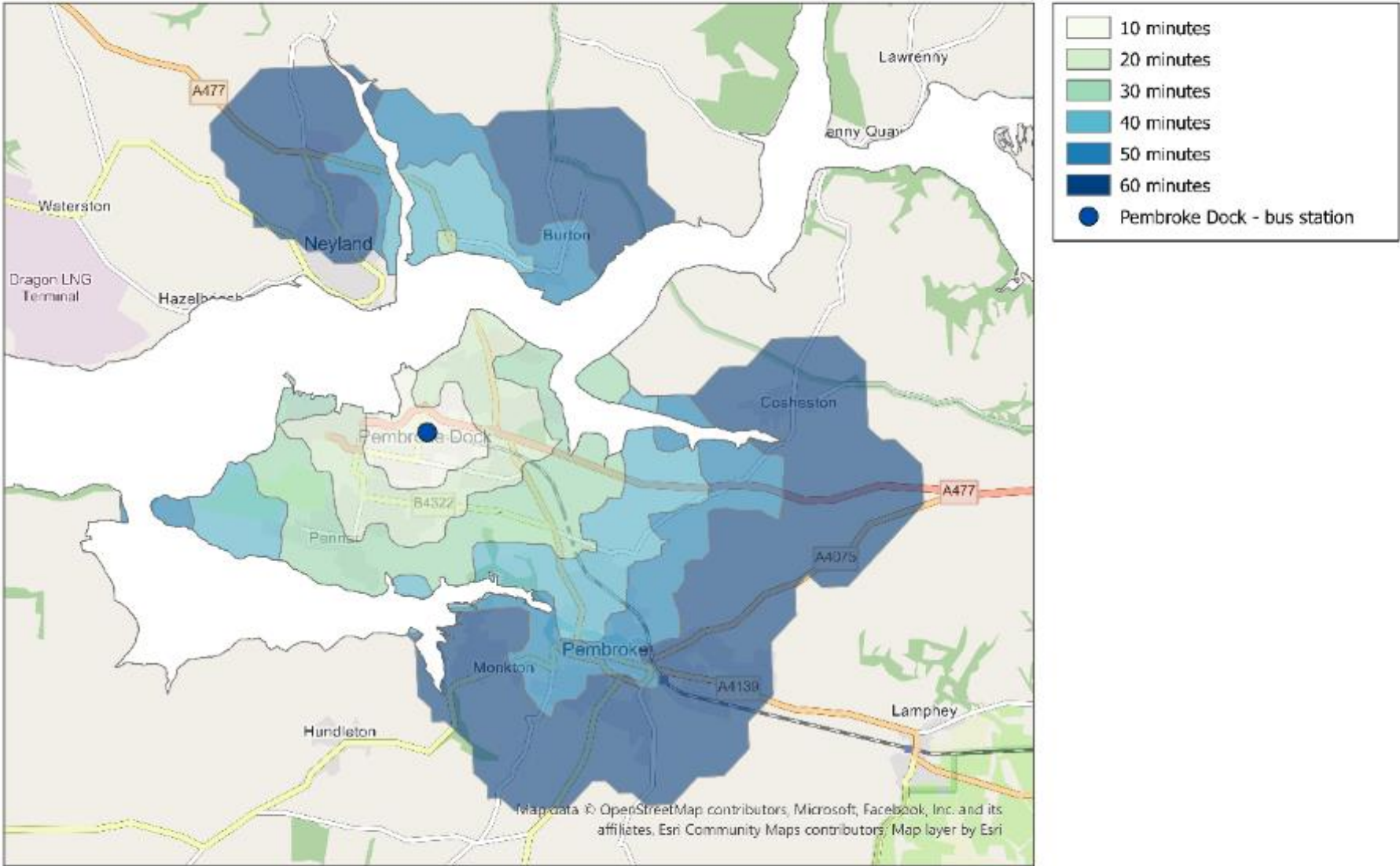


Car Isochrones Milford Haven Town Centre

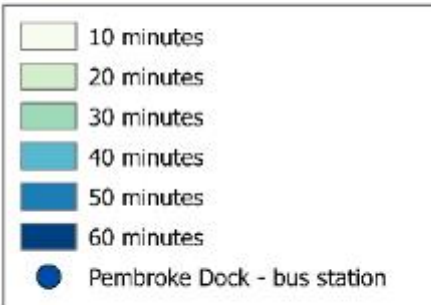
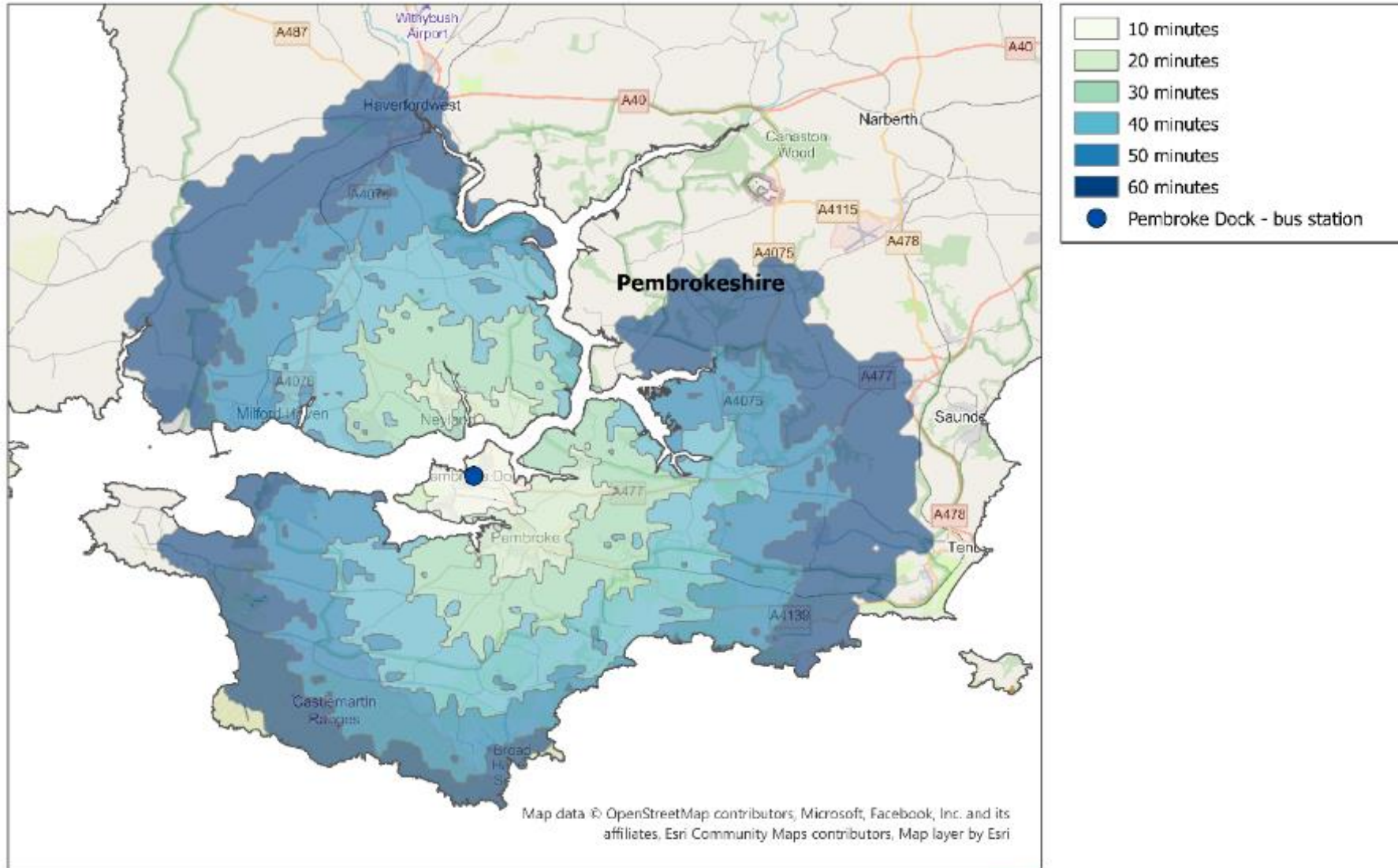


Pembroke Dock town centre

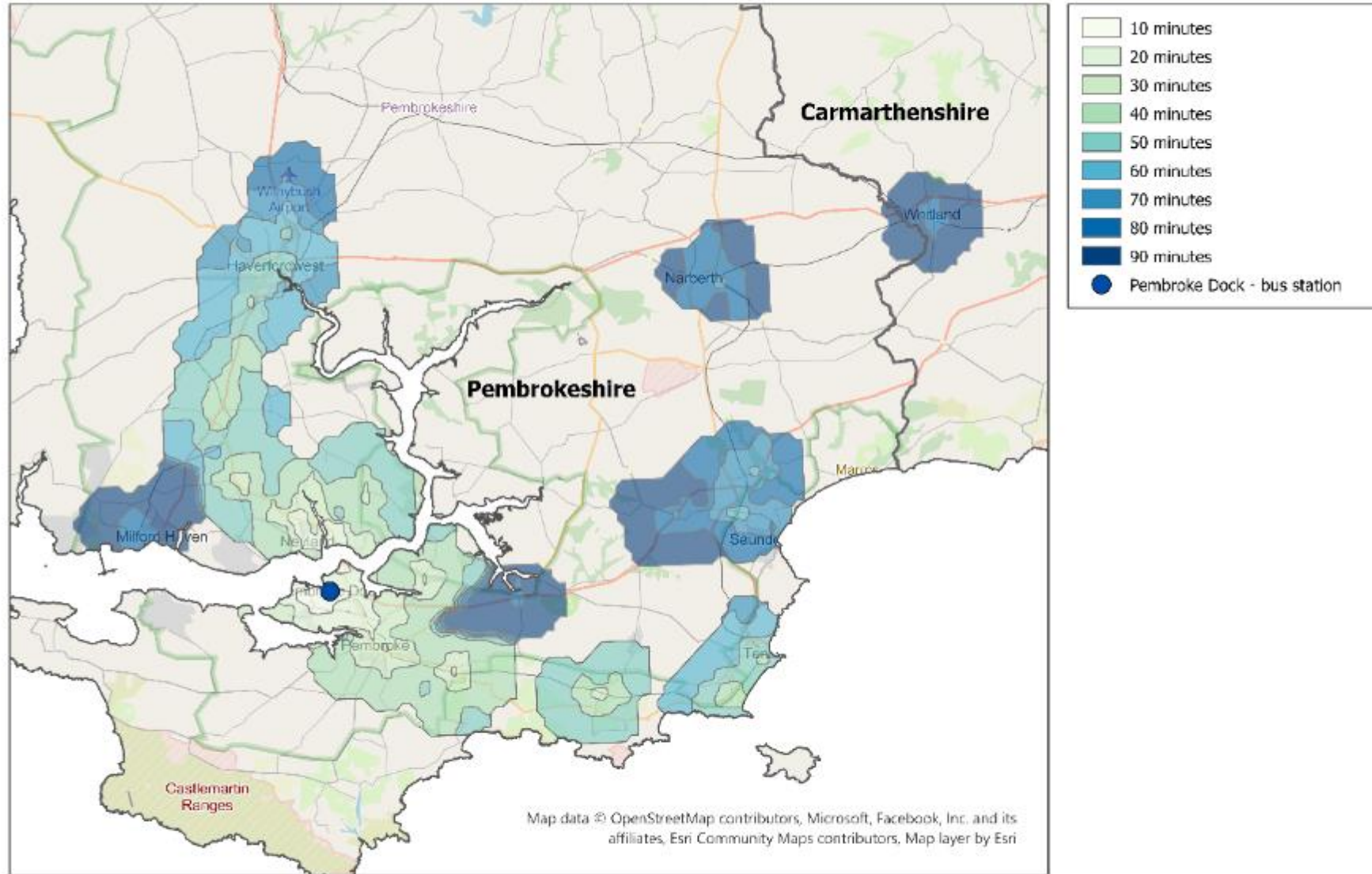
Walk Isochrones Pembroke Dock (bus station)



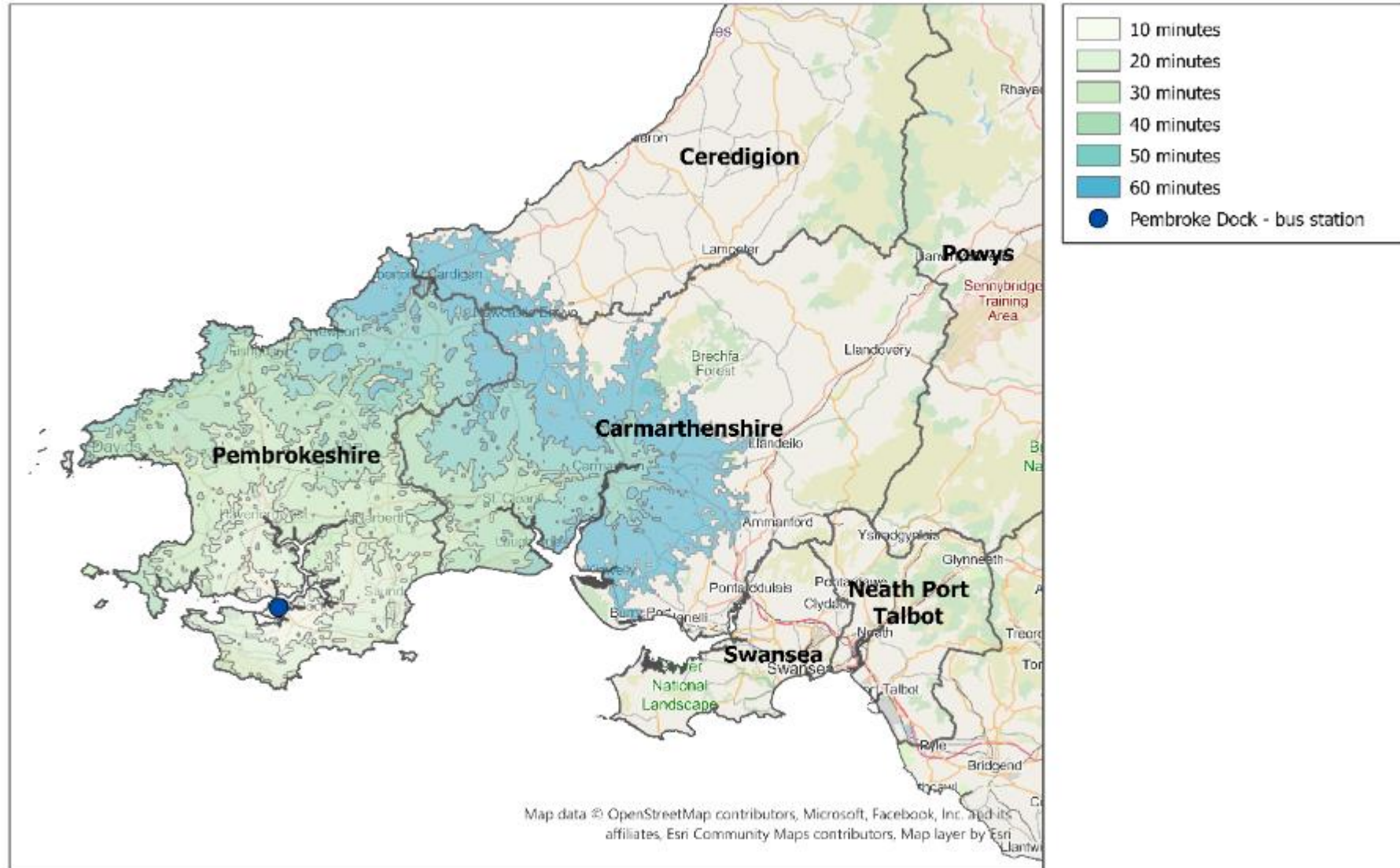
Cycle Isochrones Pembroke Dock



Bus and Rail Isochrones Pembroke Dock

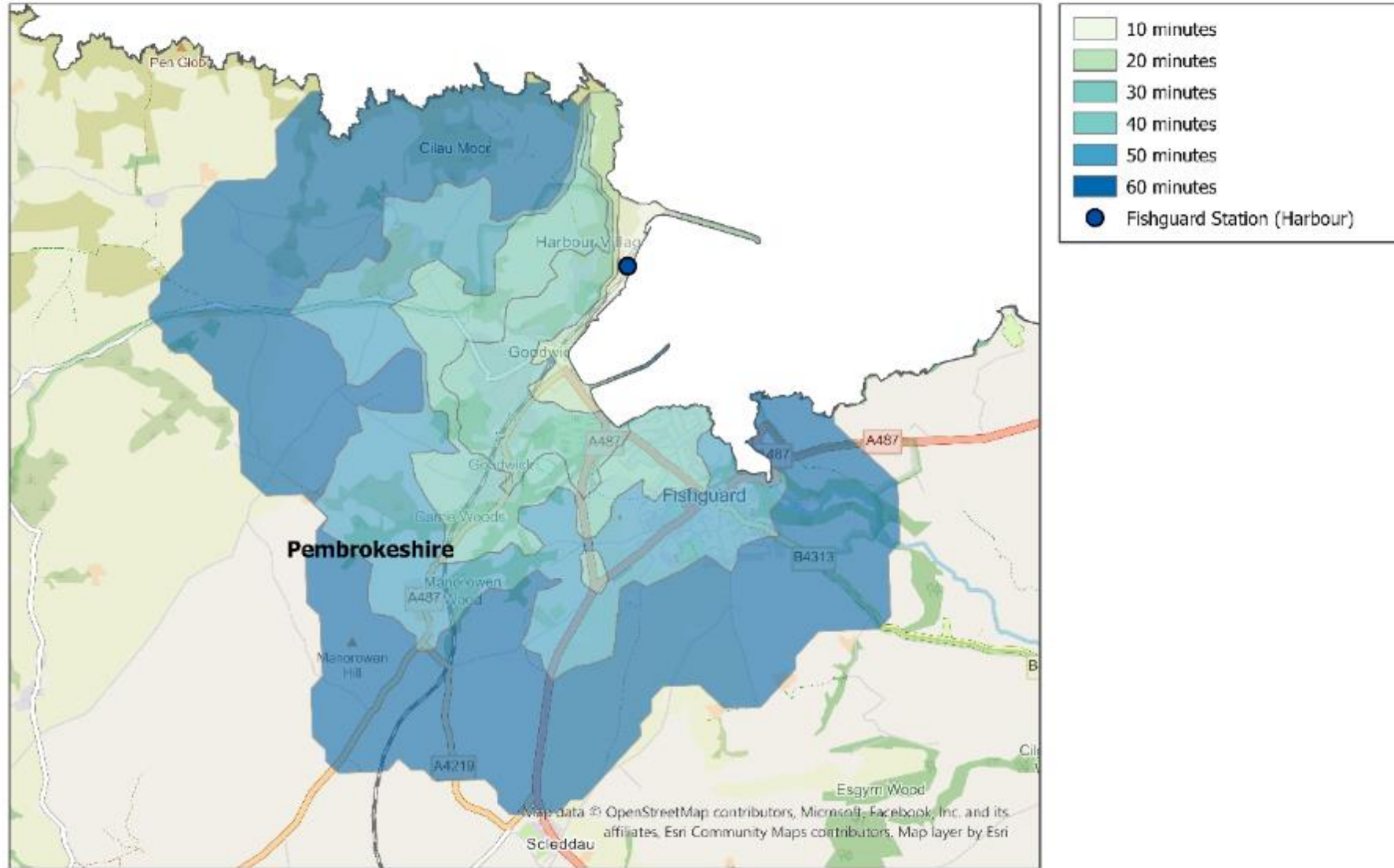


Car Isochrones Pembroke Dock

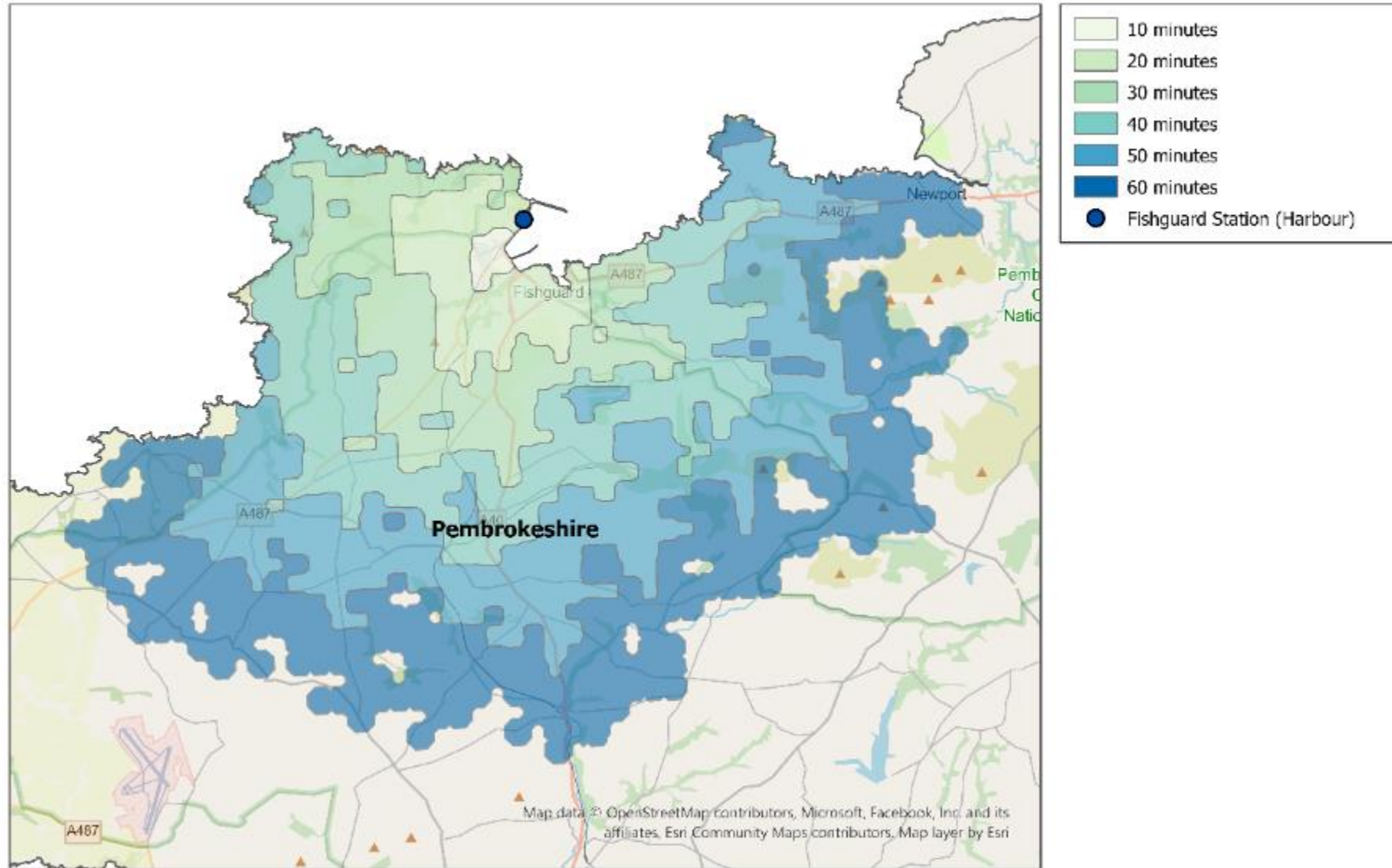


Fishguard Harbour rail station

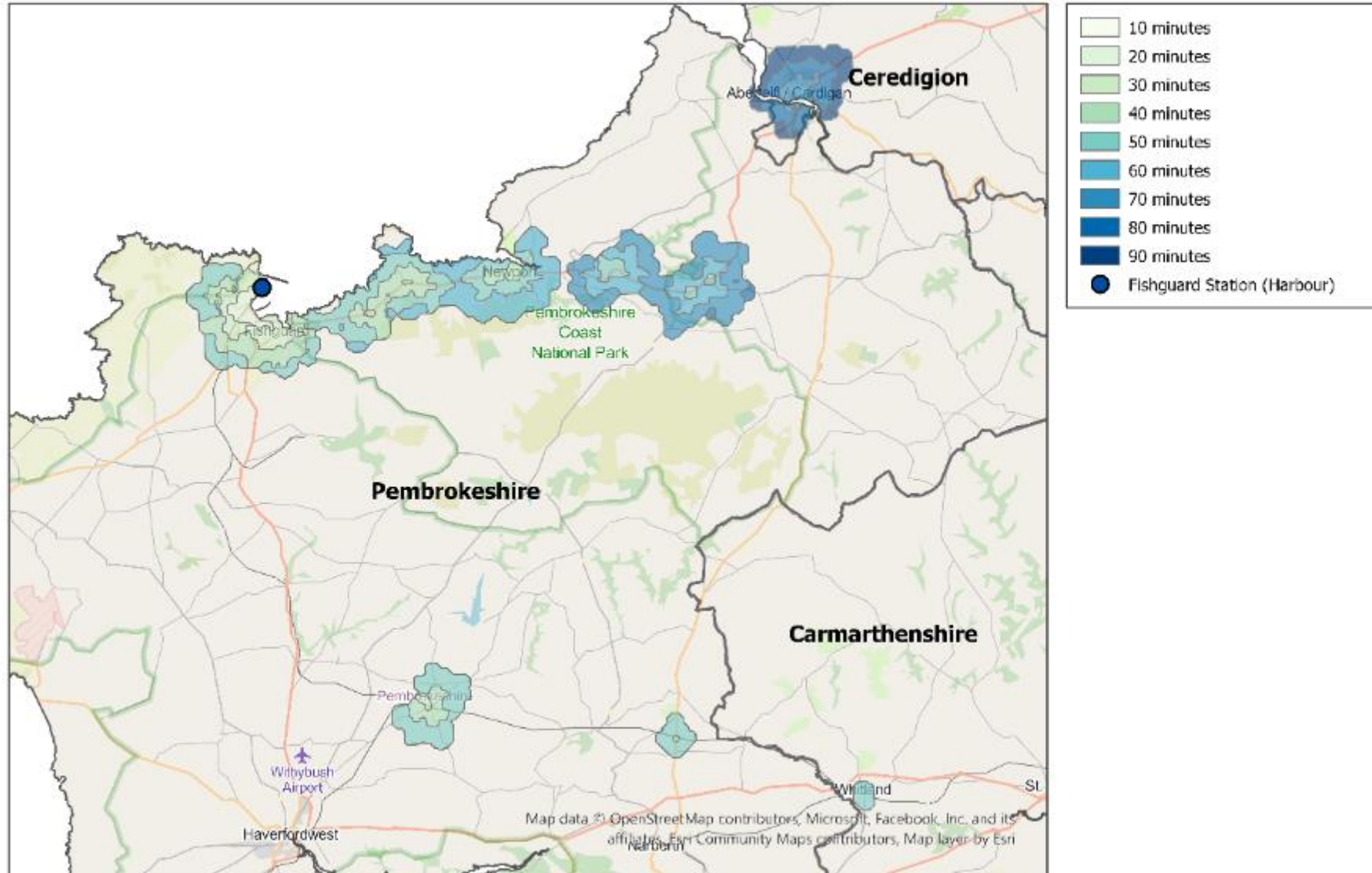
Walk Isochrones Fishguard Harbour Station



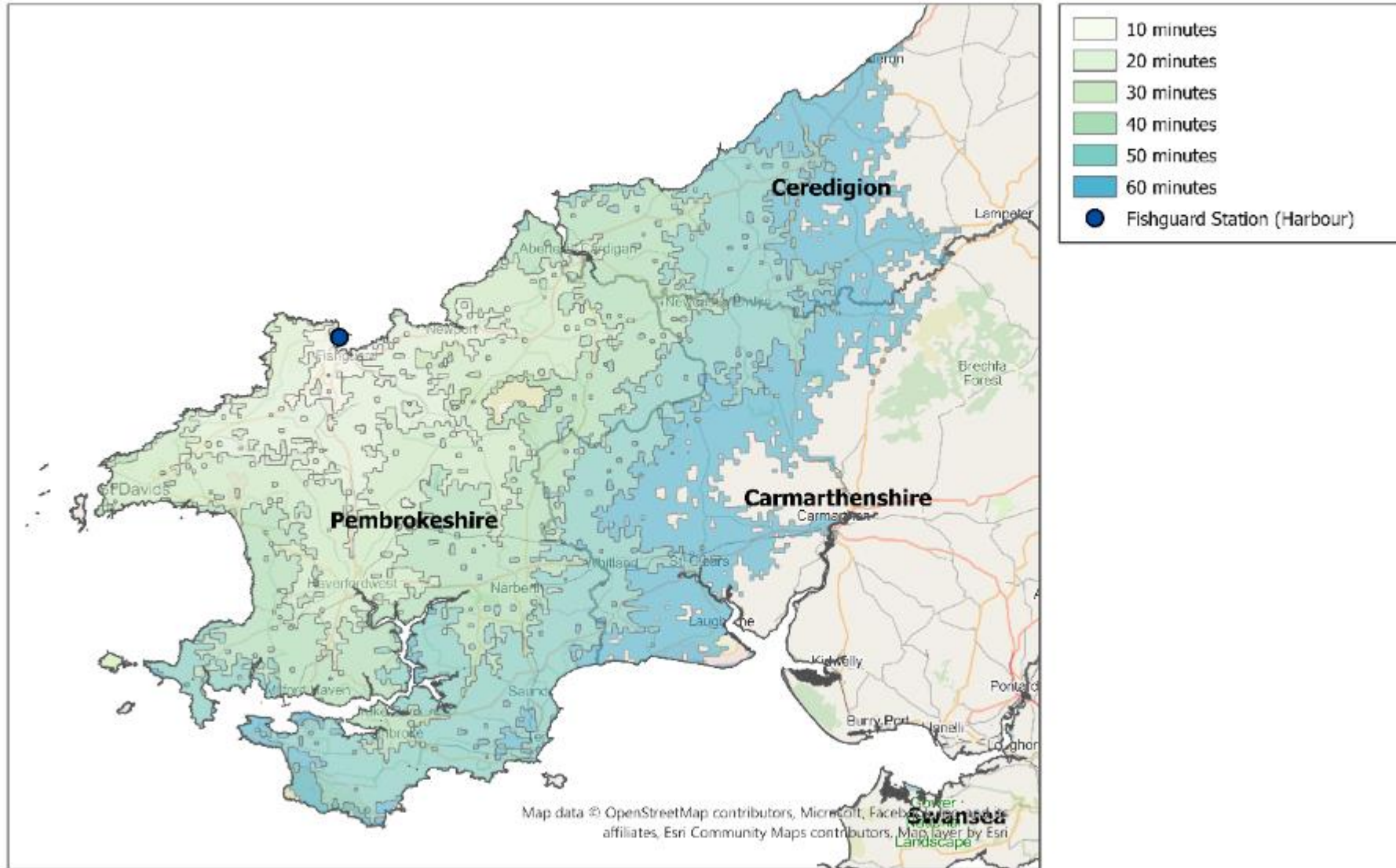
Cycle Isochrones Fishguard Harbour Station



Bus and Rail Isochrones Fishguard Harbour Station

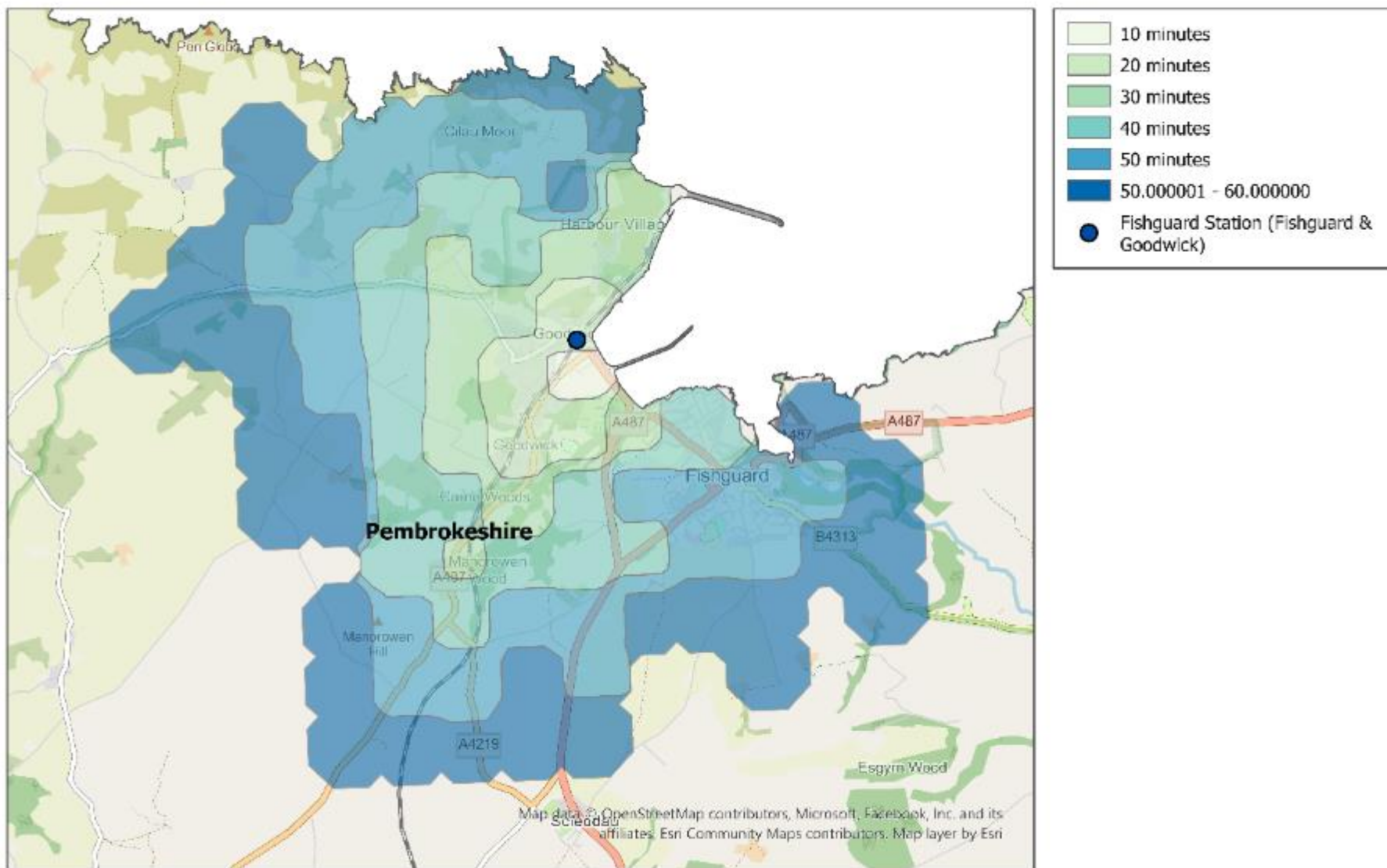


Car Isochrones Fishguard Harbour Station

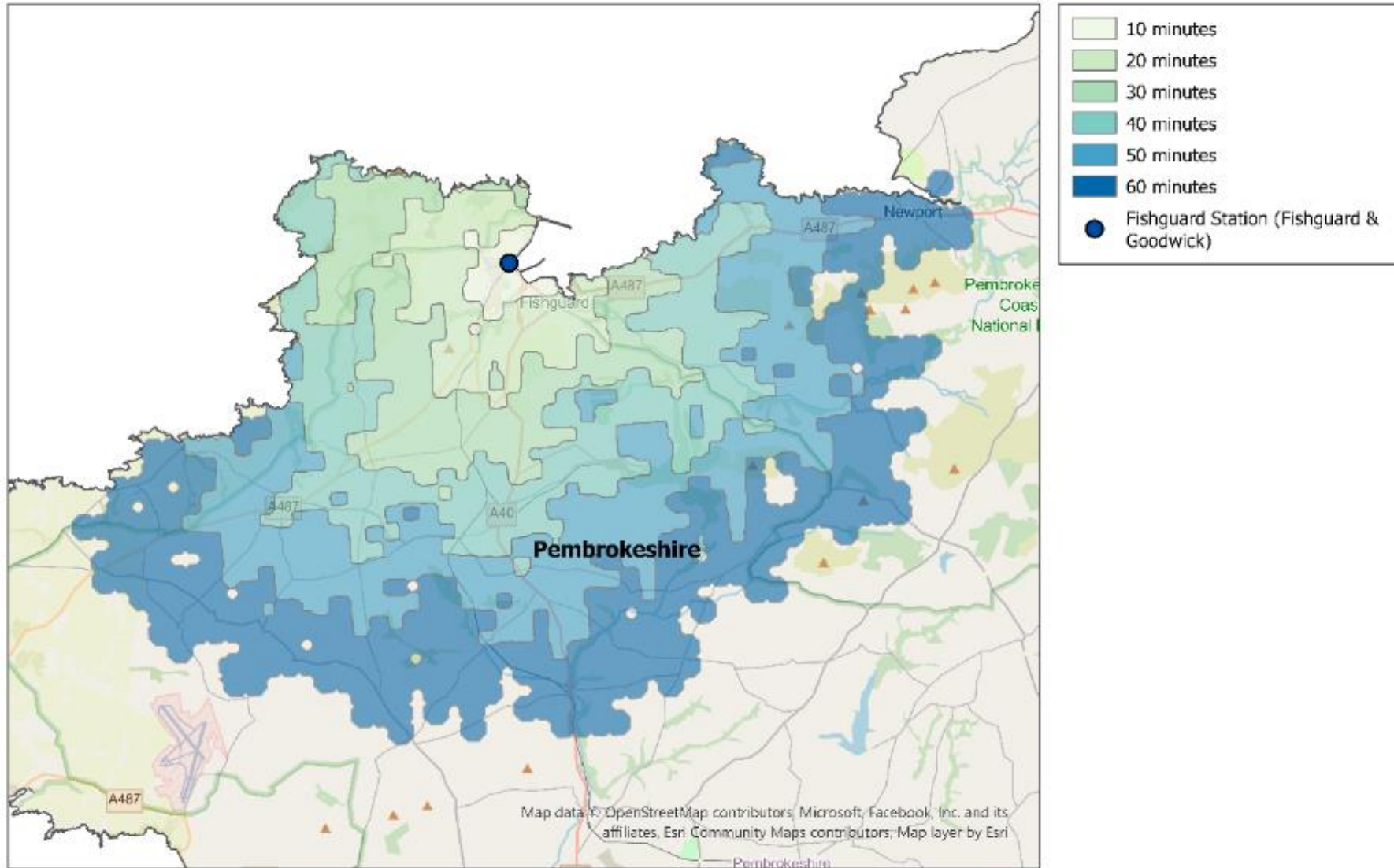


Fishguard and Goodwick rail station

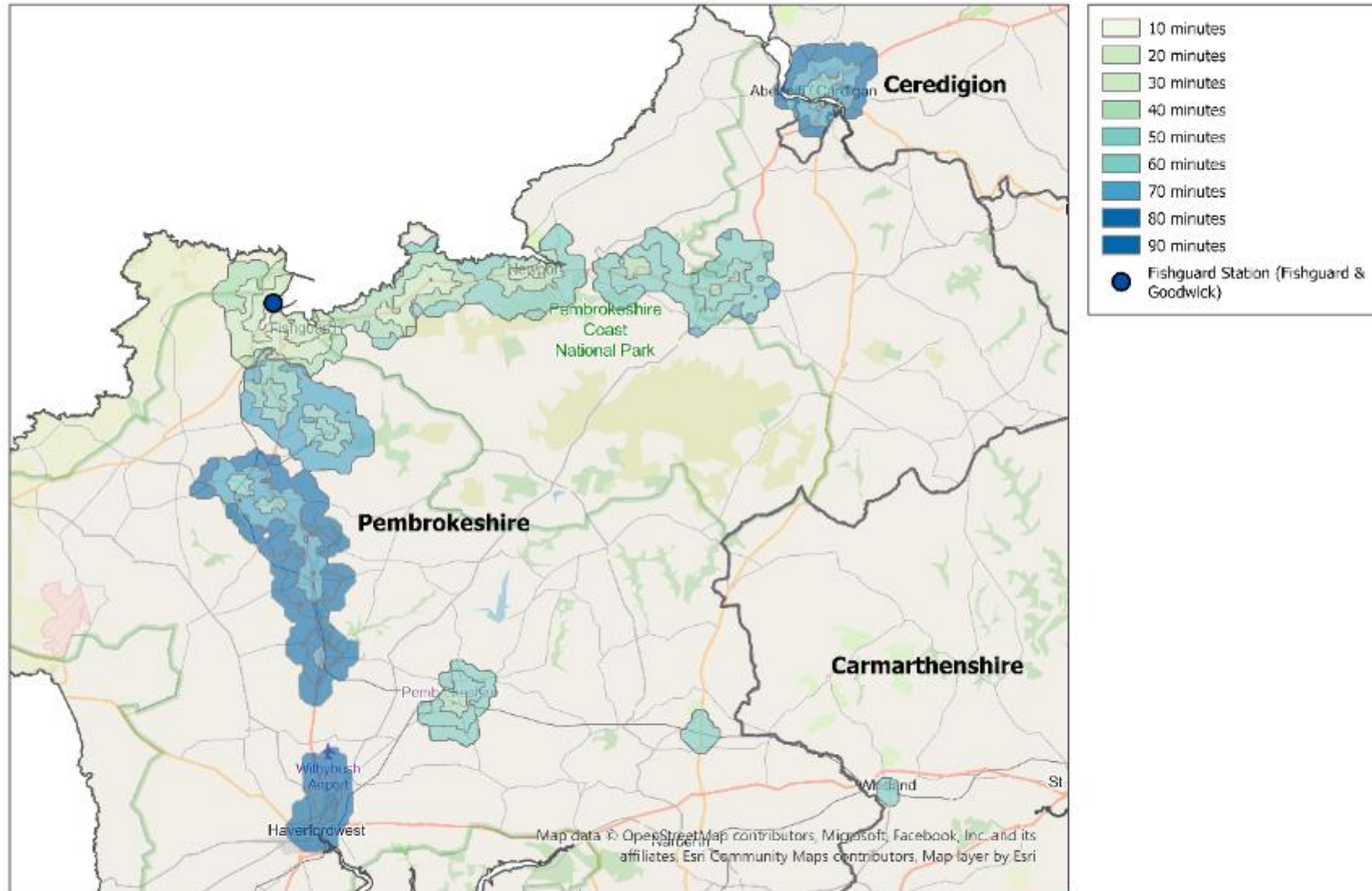
Walk Isochrones Fishguard Station (Fishguard & Goodwick)



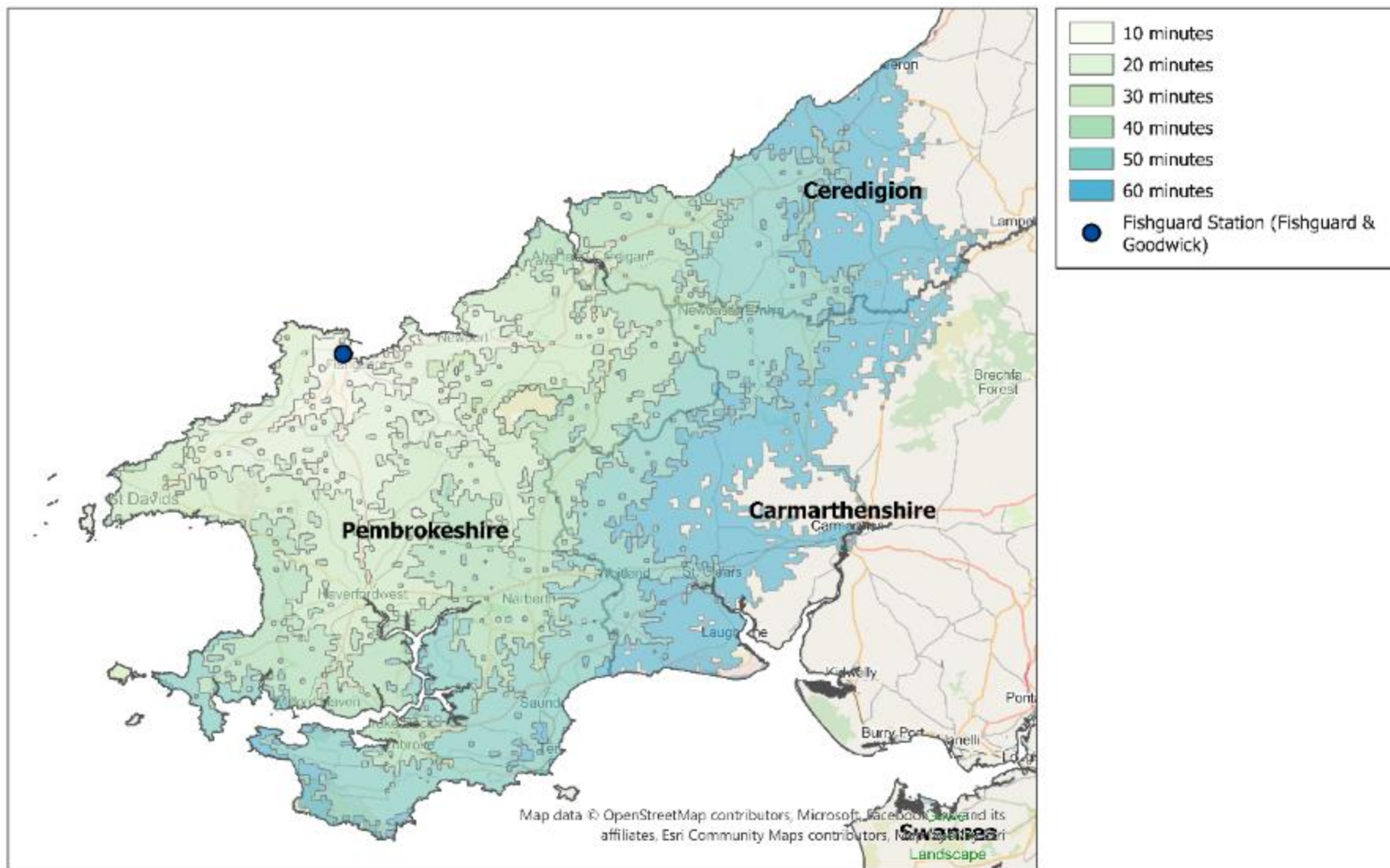
Cycle Isochrones Fishguard Station (Fishguard & Goodwick)



Bus and Rail Isochrones Fishguard Station (Fishguard & Goodwick)

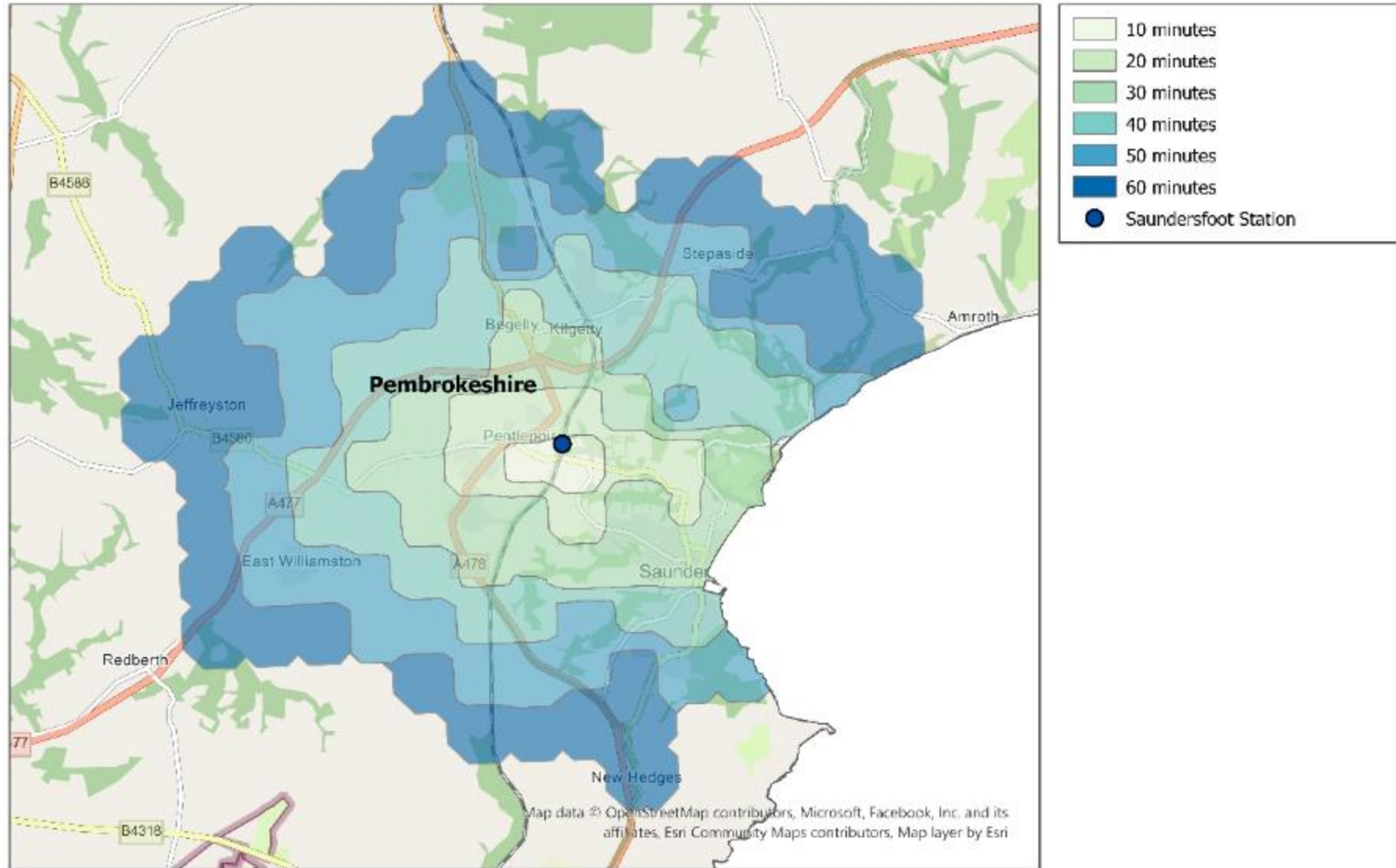


Car Isochrones Fishguard Station (Fishguard & Goodwick)

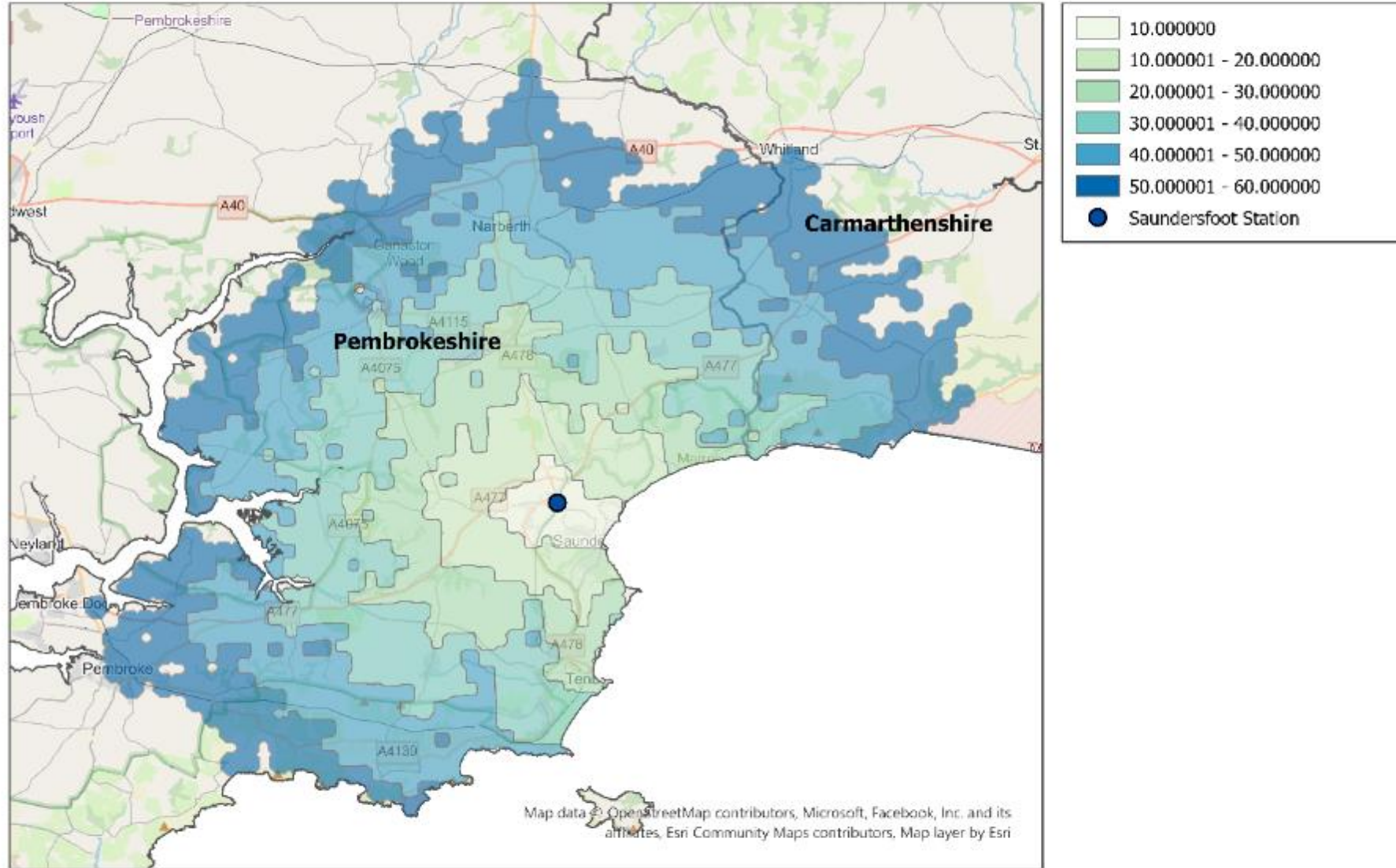


Saundersfoot rail station

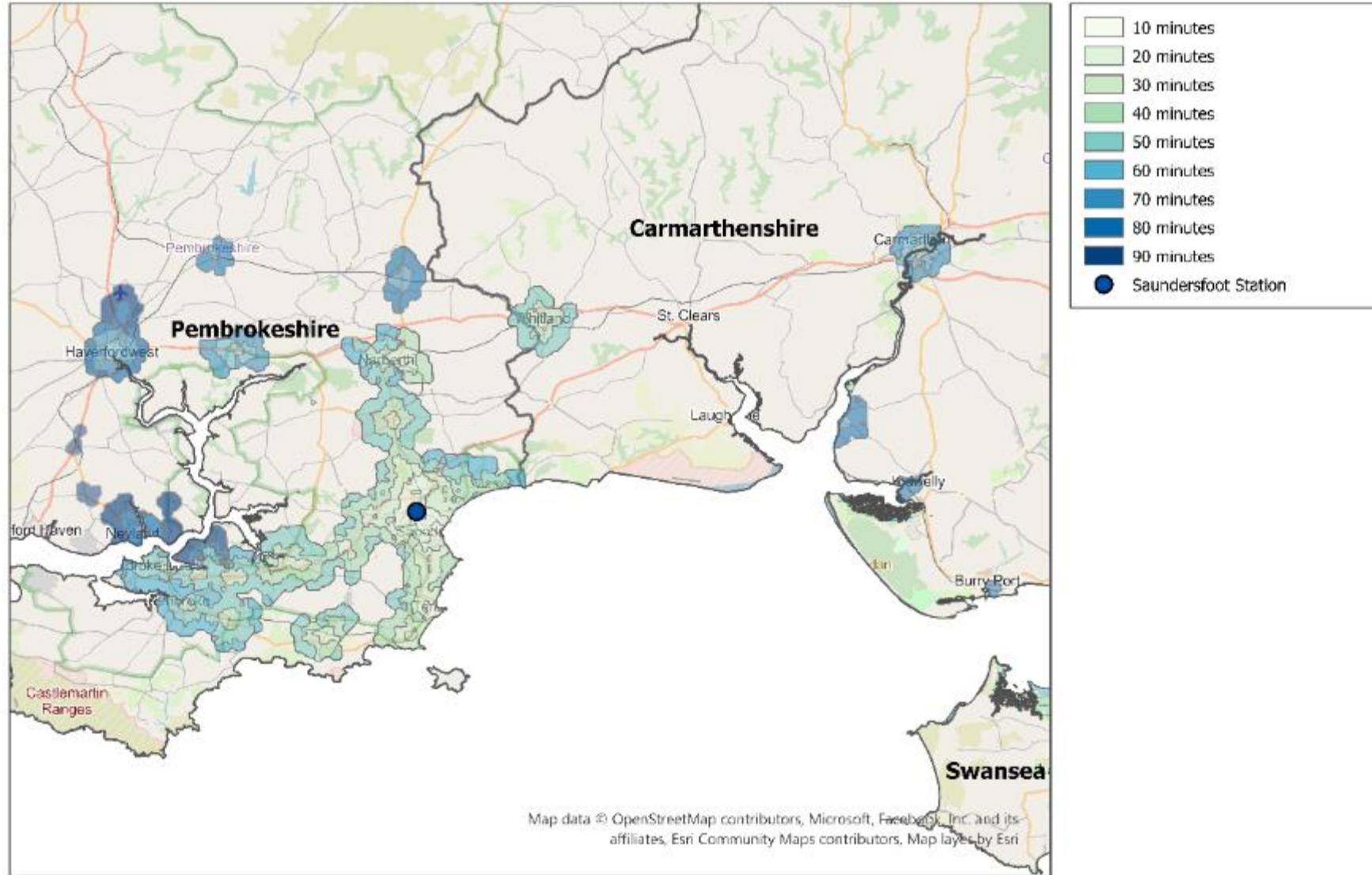
Walk Isochrones Saundersfoot Station



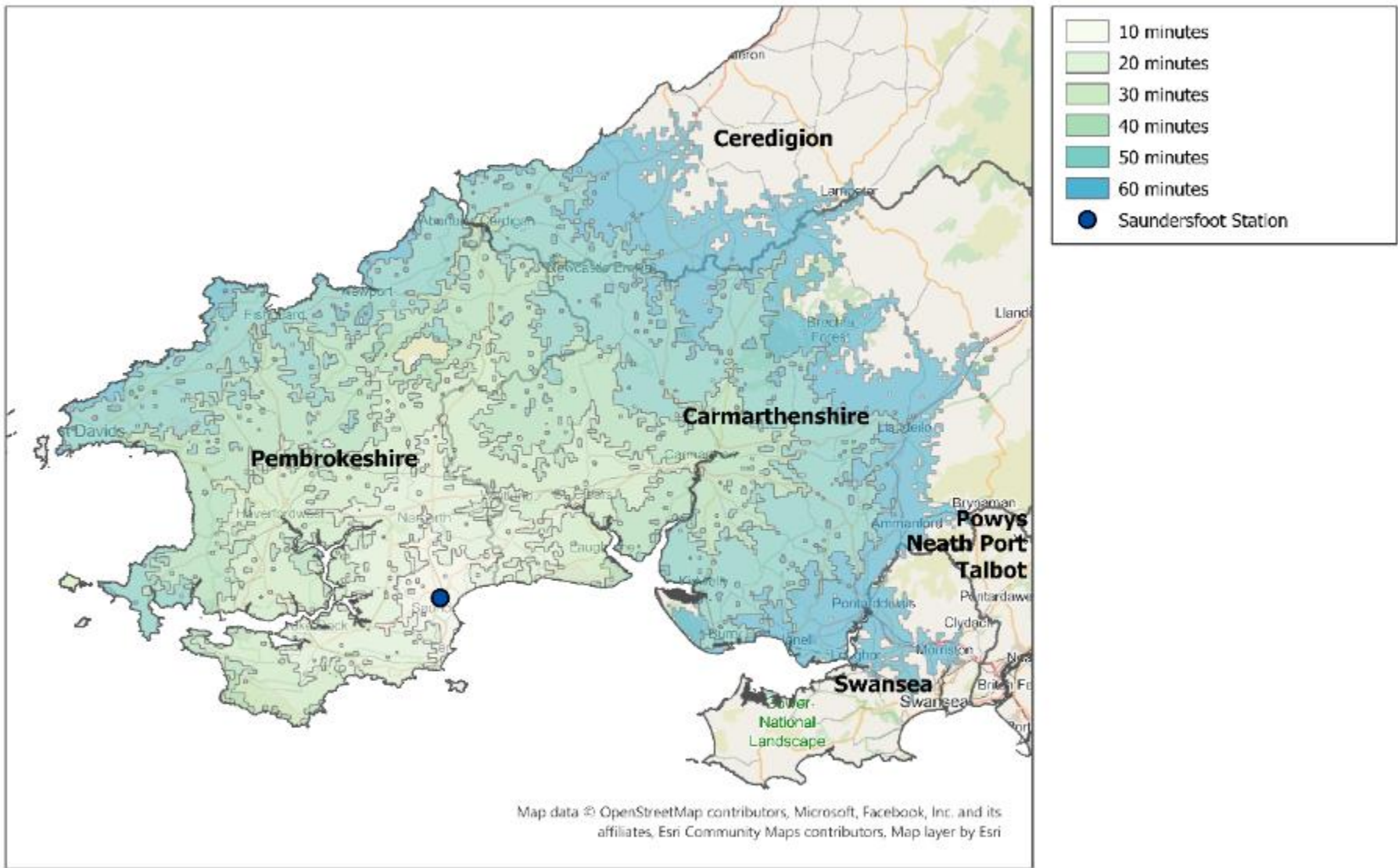
Cycle Isochrones Saundersfoot Station



Bus and Rail Isochrones Saundersfoot Station

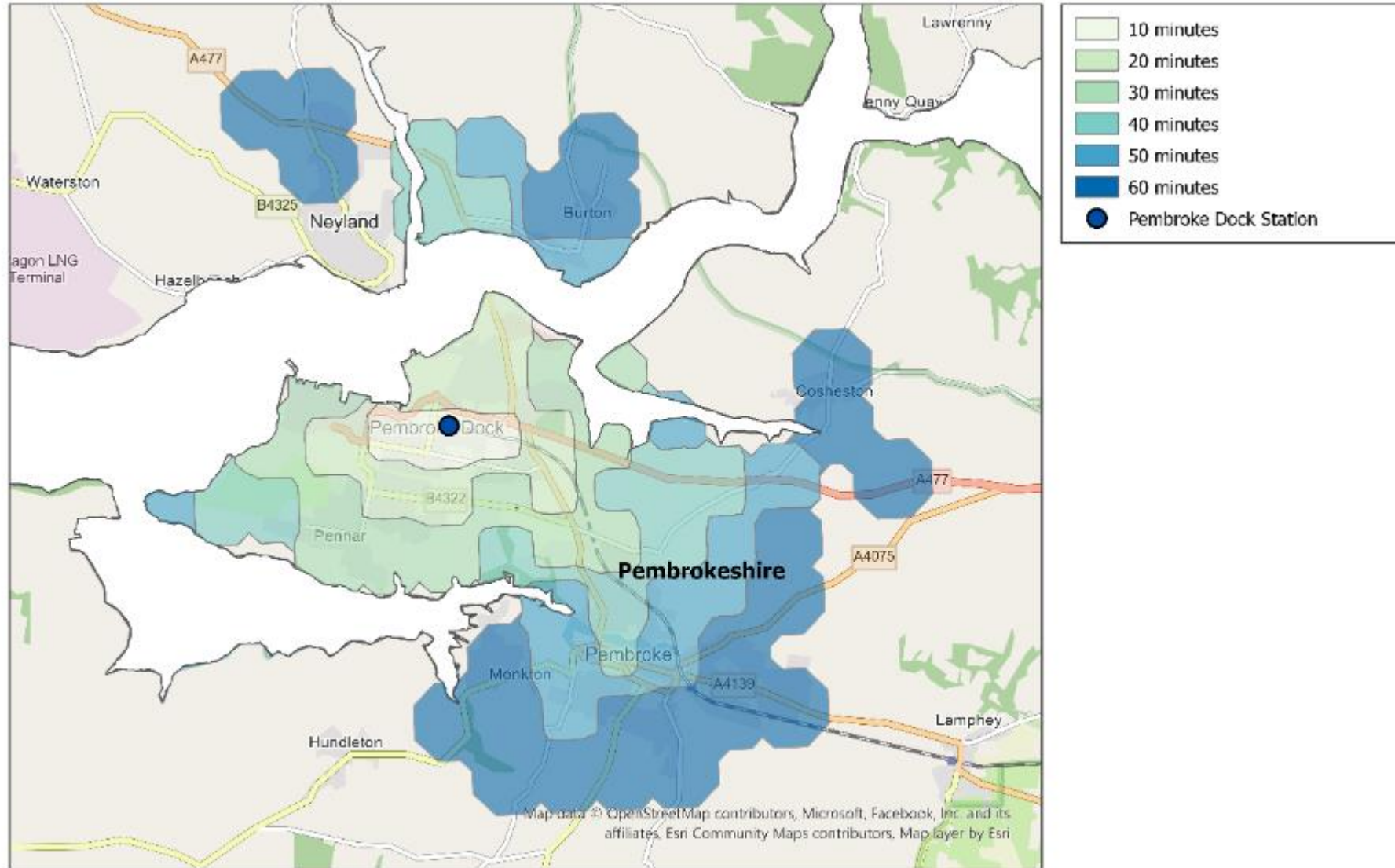


Car Isochrones Saundersfoot Station

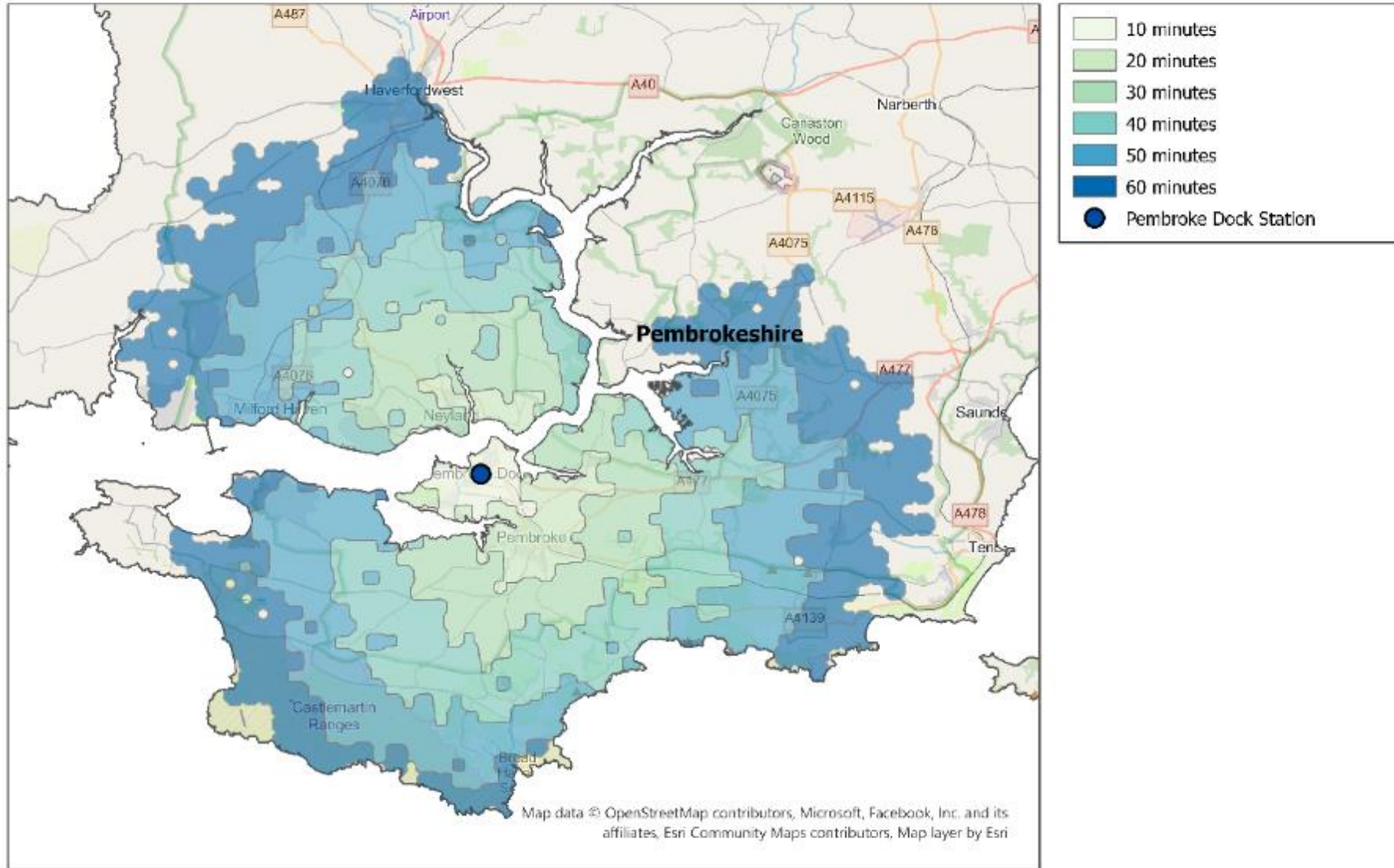


Pembroke Dock Rail Station

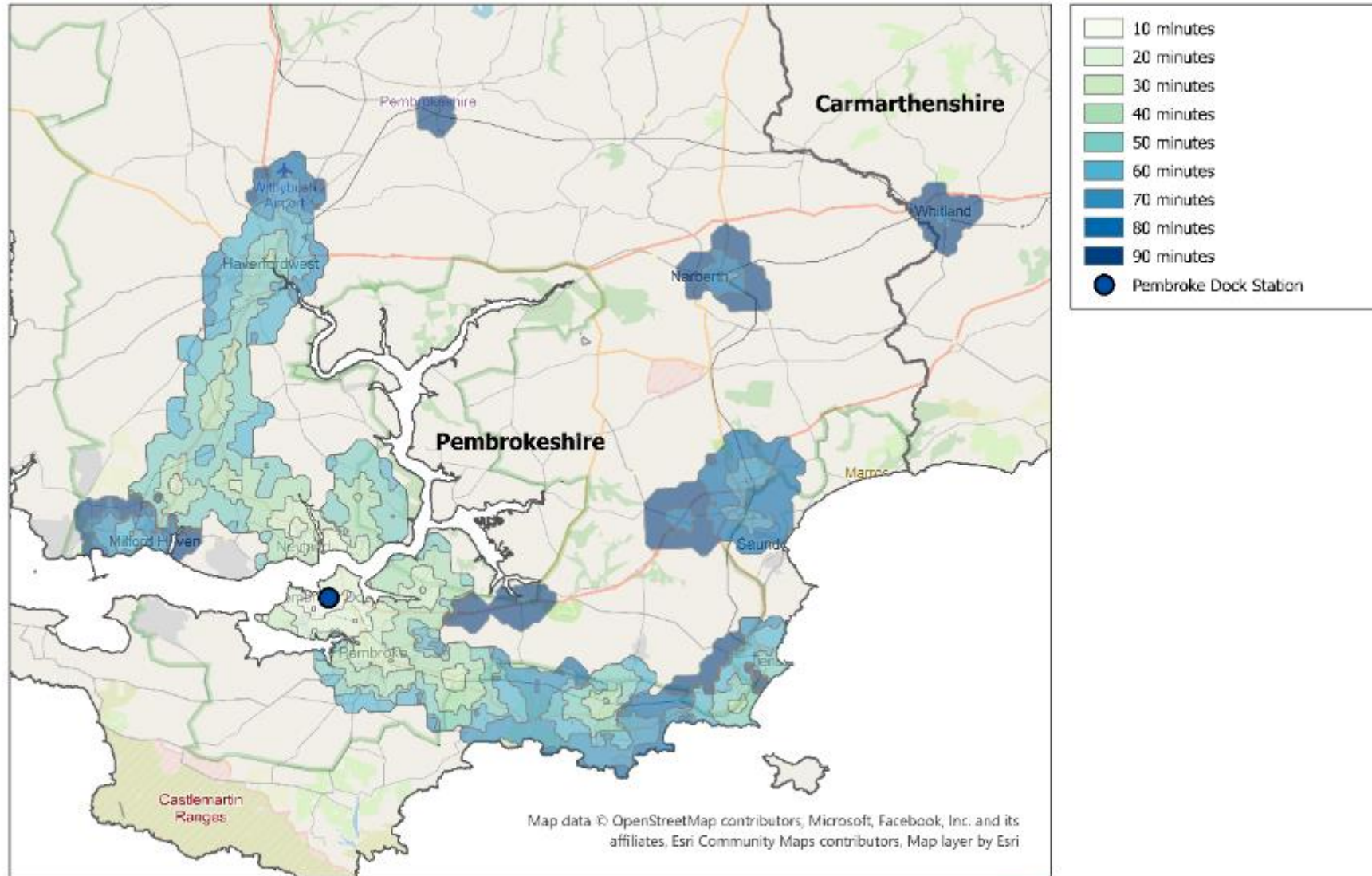
Walk Isochrones Pembroke Dock Station



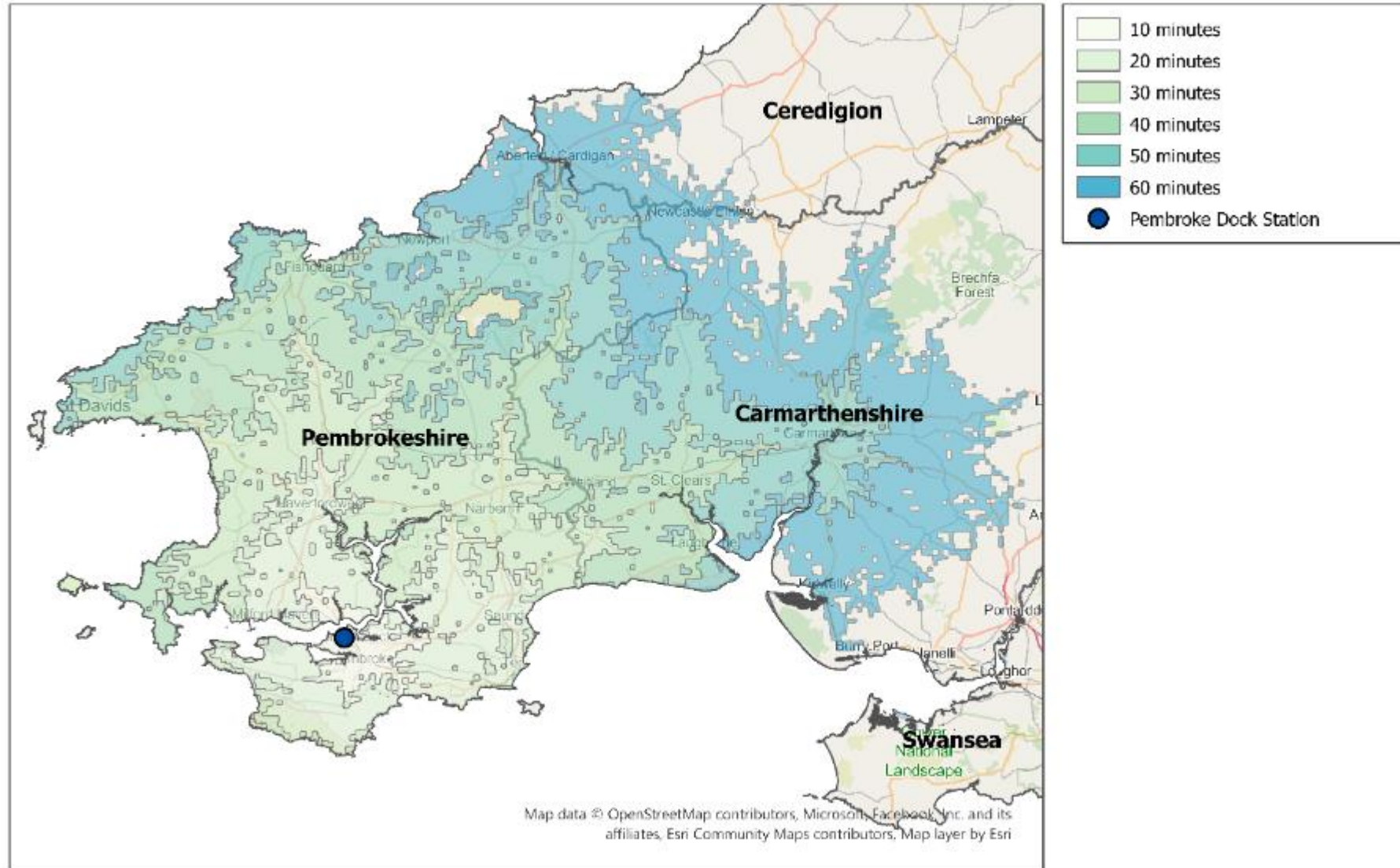
Cycle Isochrones Pembroke Dock Station



Bus and Rail Isochrones Pembroke Dock Station



Car Isochrones Pembroke Dock Station

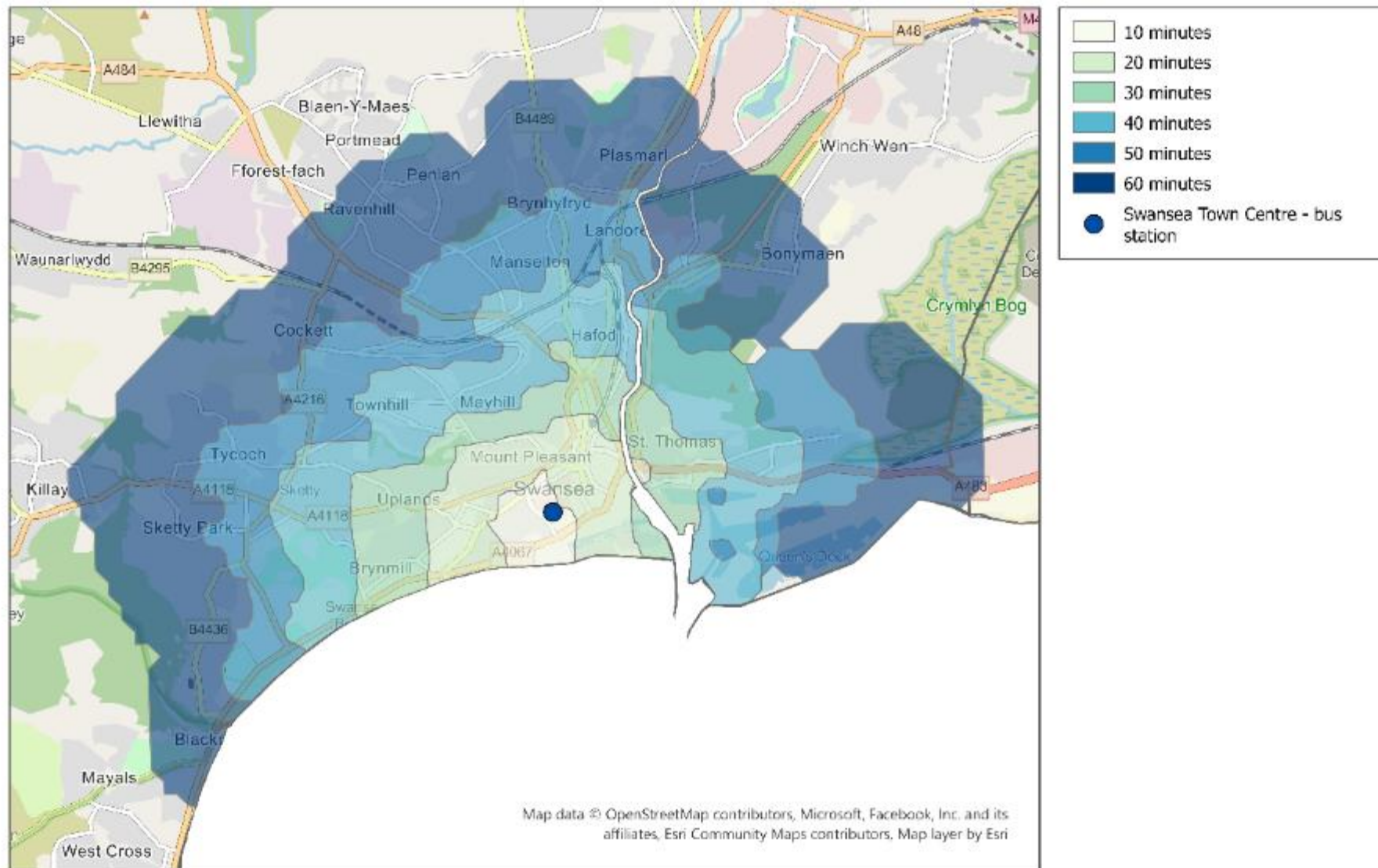


4. Swansea

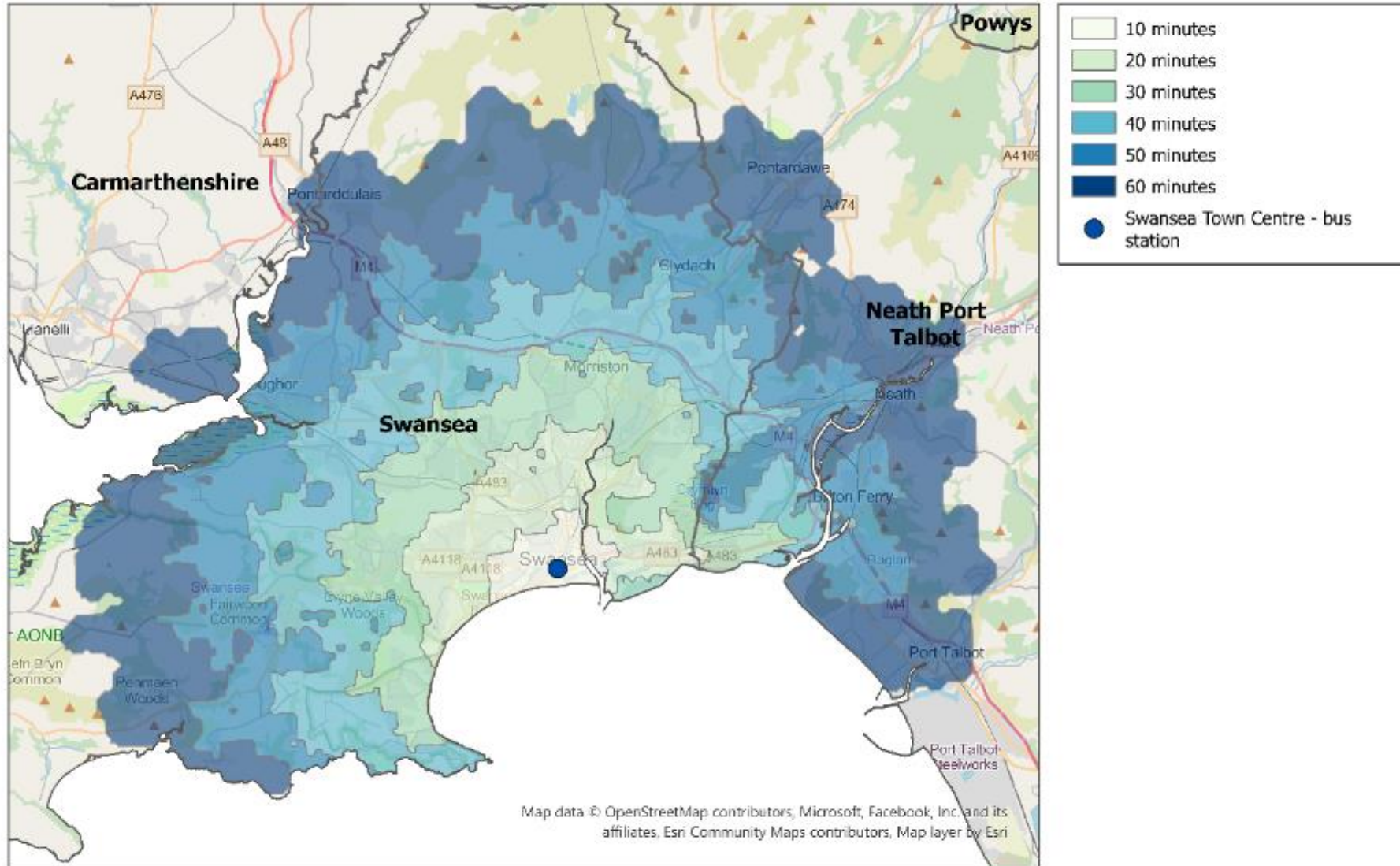
- Swansea city centre
- Morriston Hospital
- DVLA
- Swansea University
- Gorseinon rail station.
- Mumbles New Road bus stop
- Gowerton rail station
- Swansea rail station
- Swansea University Bay Campus

Swansea city centre

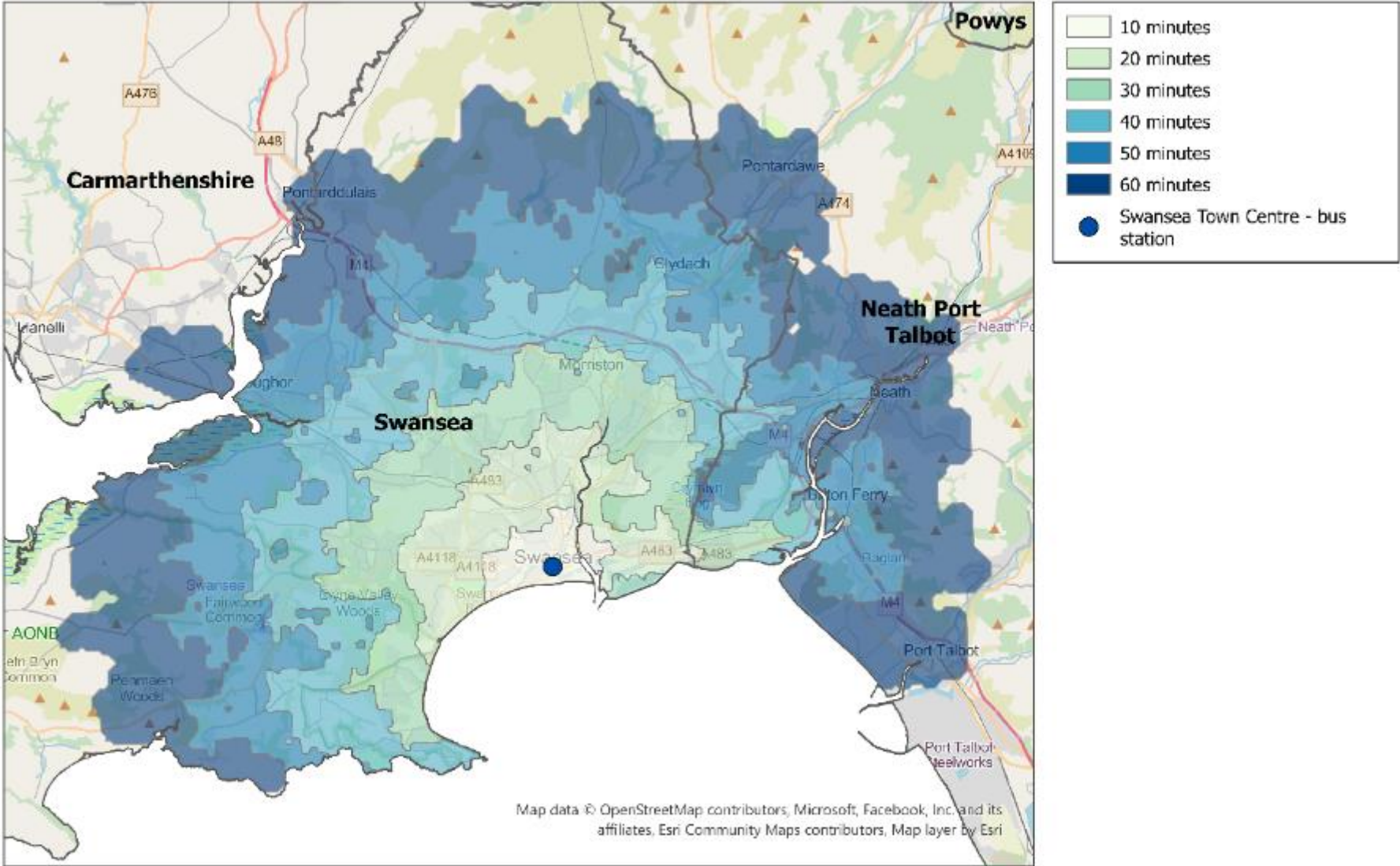
Walk Isochrones Swansea Town Centre (bus station)



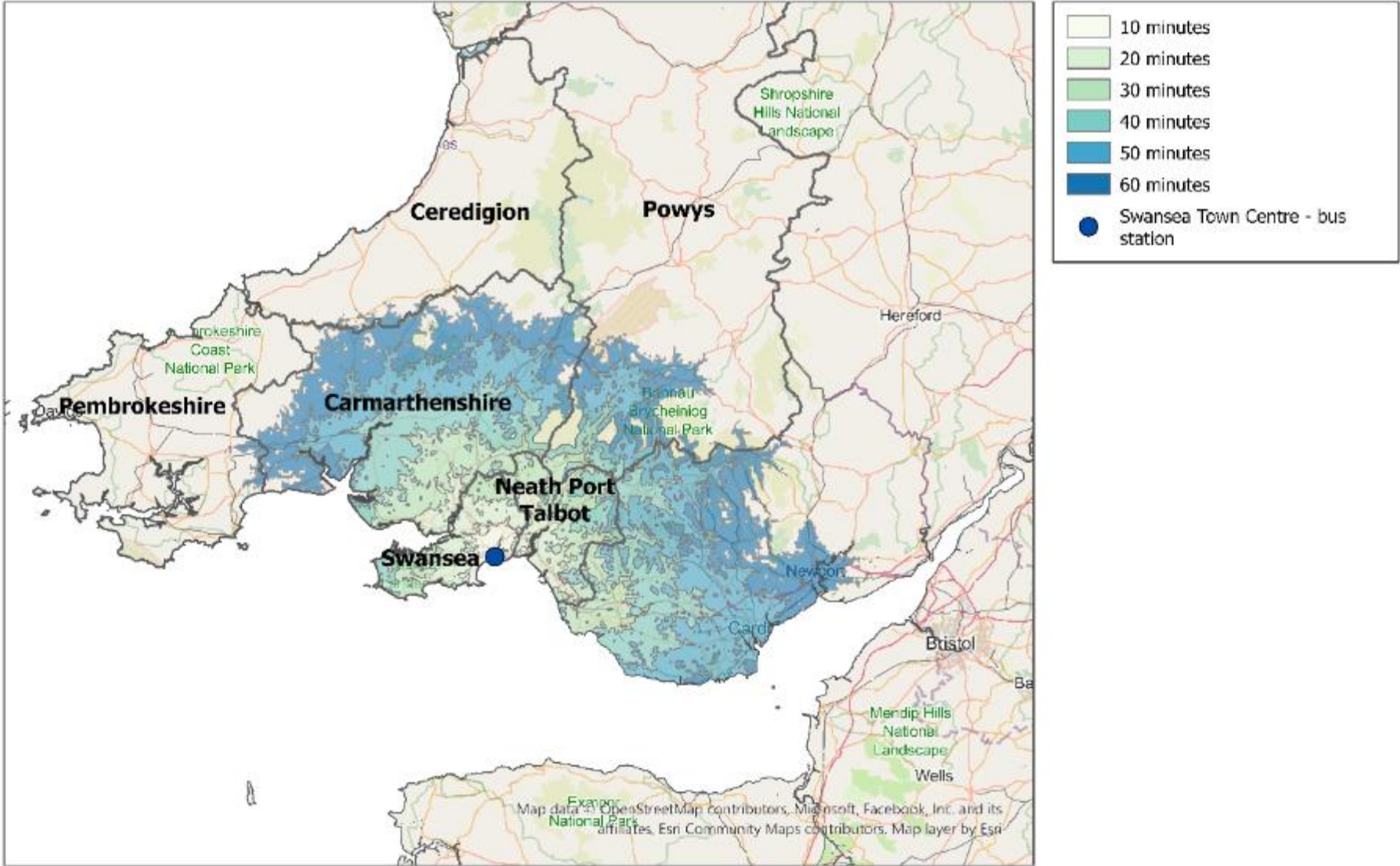
Cycle Isochrones Swansea Town Centre



Cycle Isochrones Swansea Town Centre

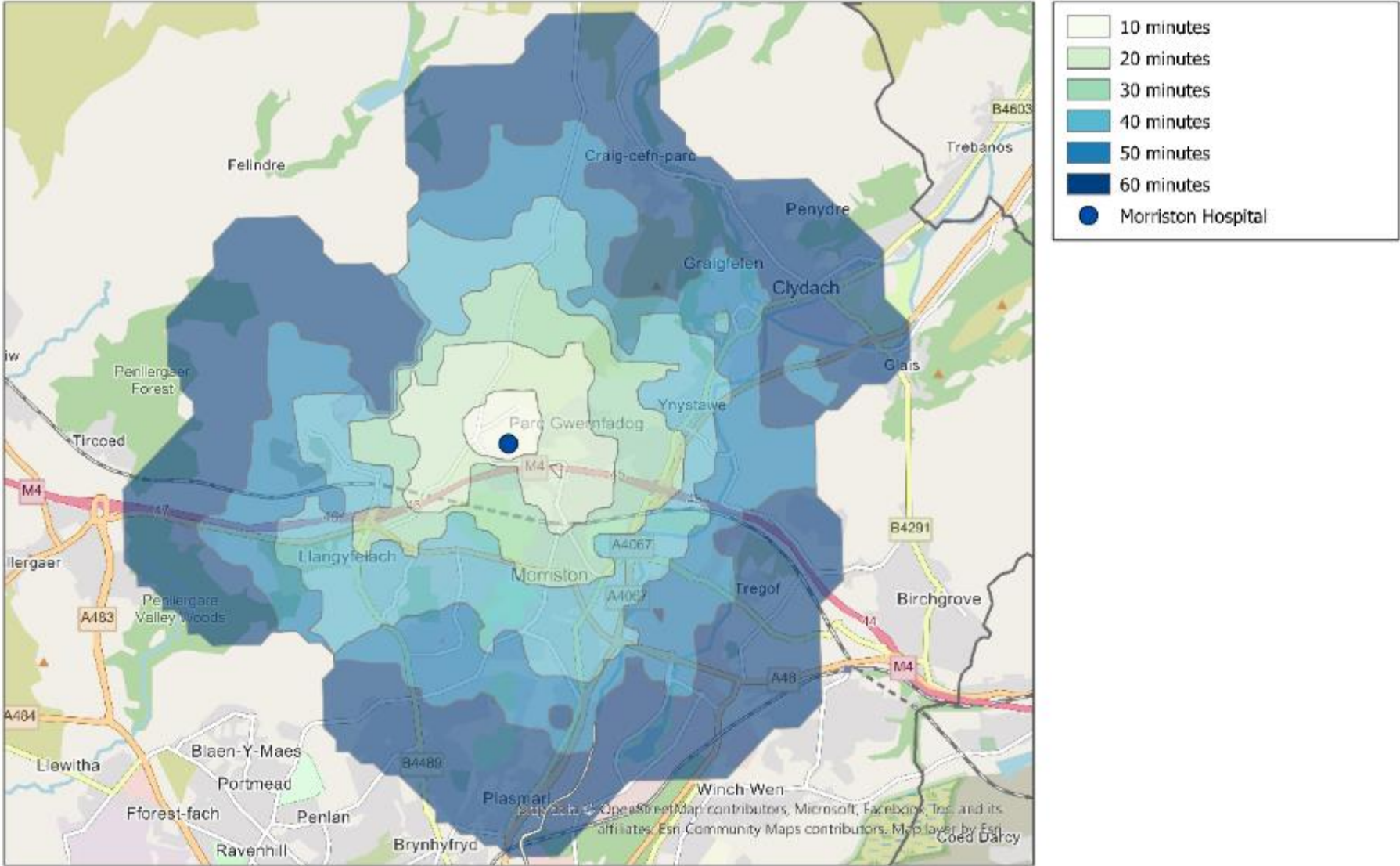


Car Isochrones Swansea Town Centre

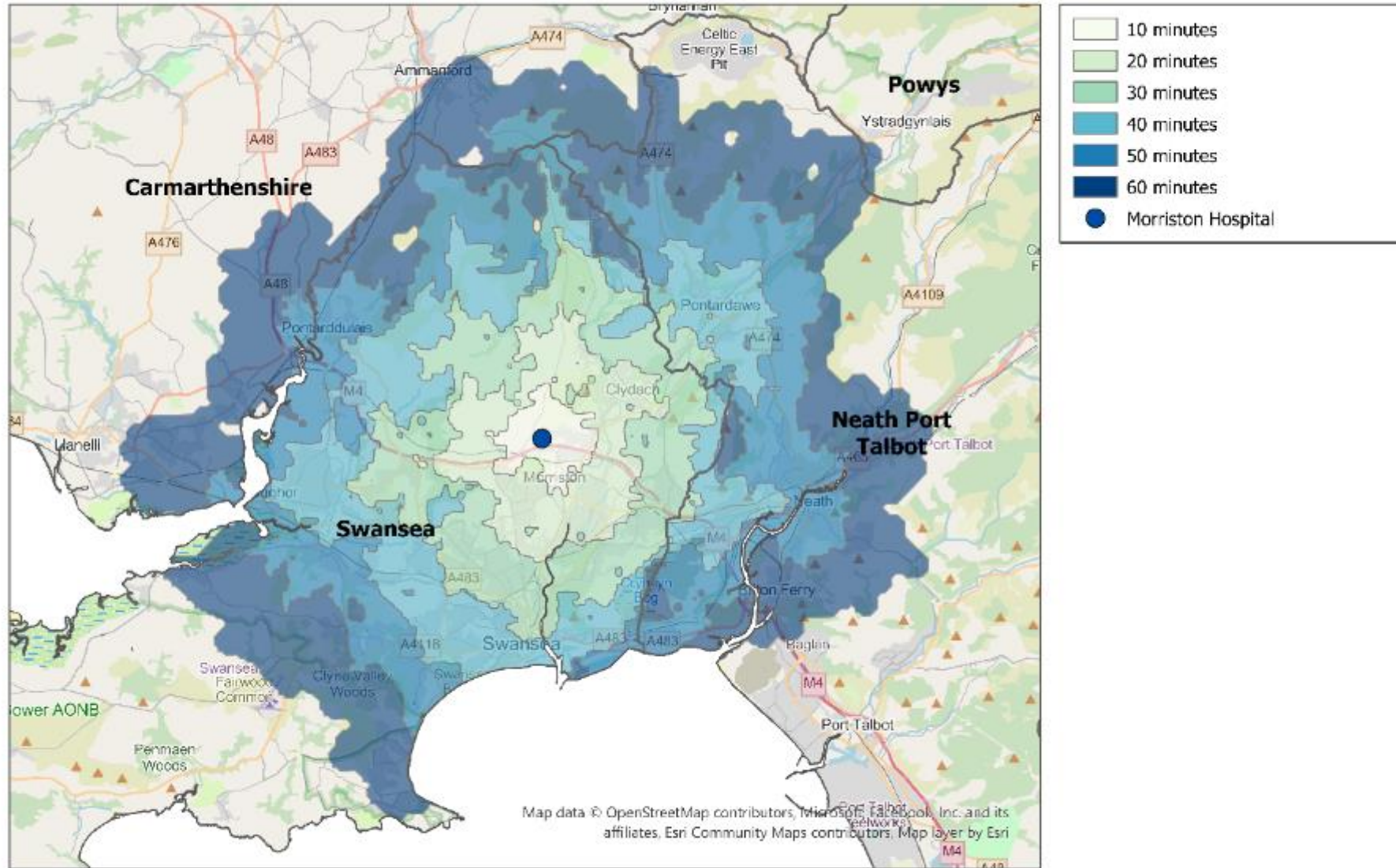


Morrison Hospital

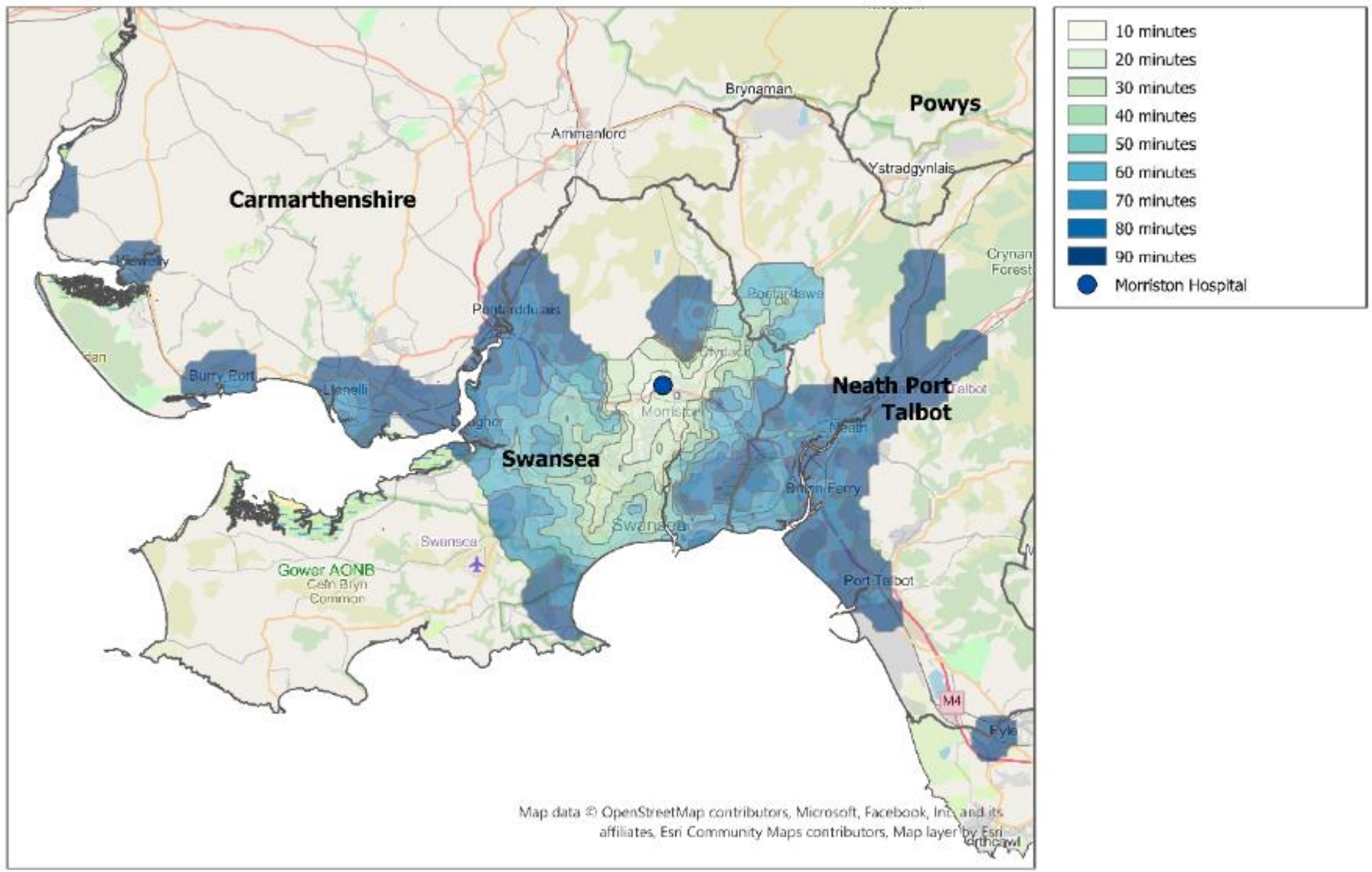
Walk Isochrones Morriston Hospital




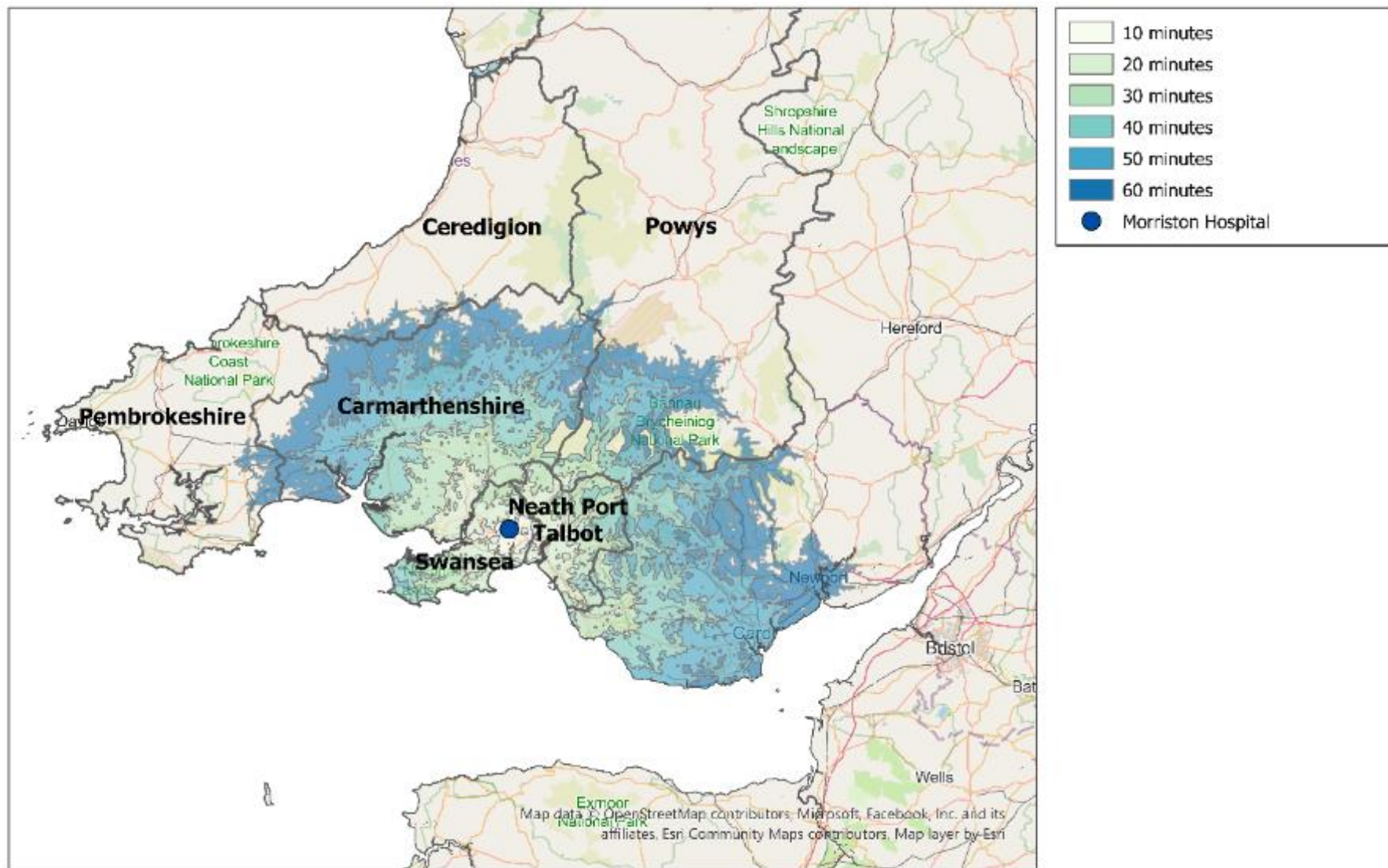
Cycle Isochrones Morriston Hospital



Bus and Rail Isochrones Morryston Hospital

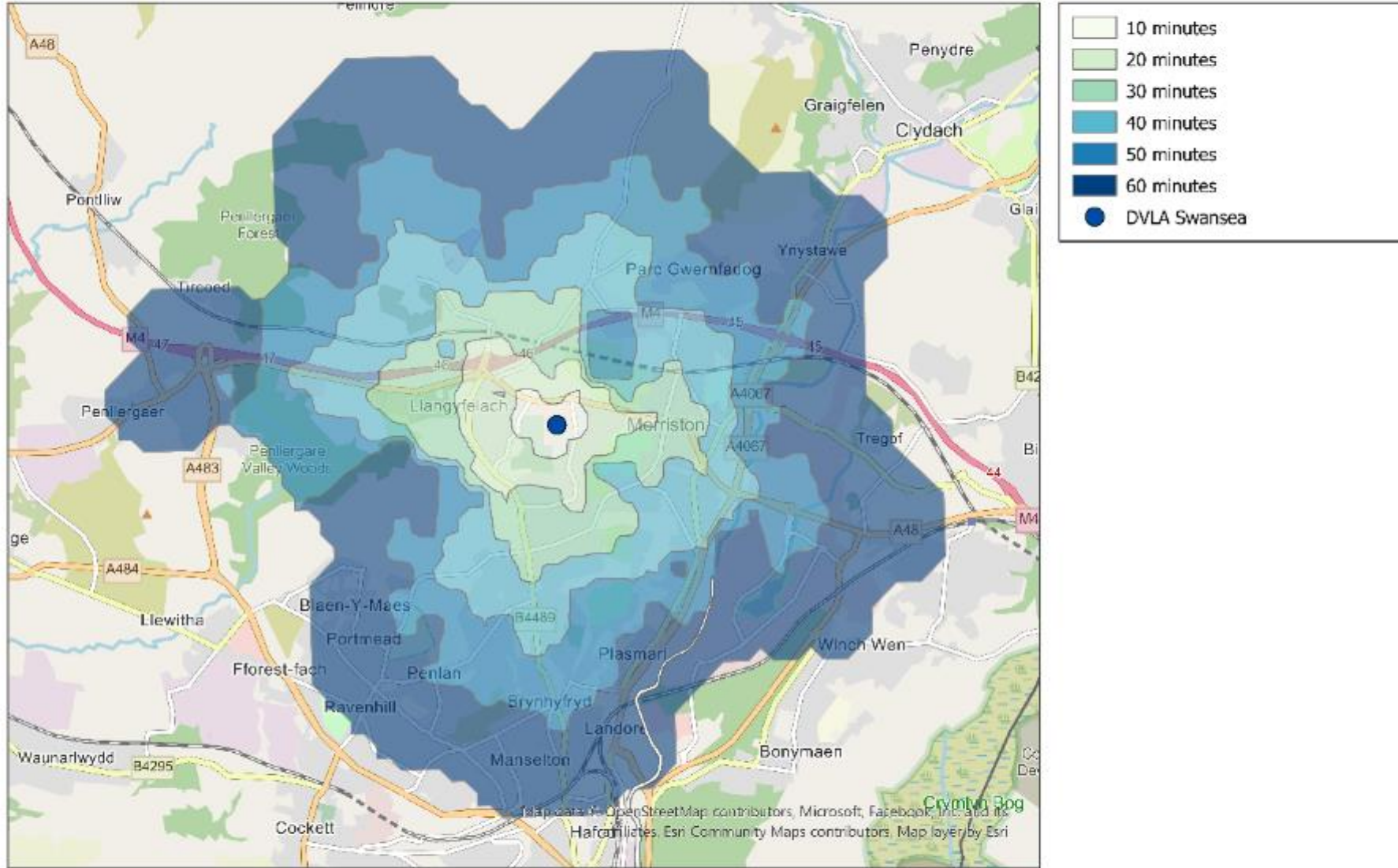


Car Isochrones Morrision Hospital

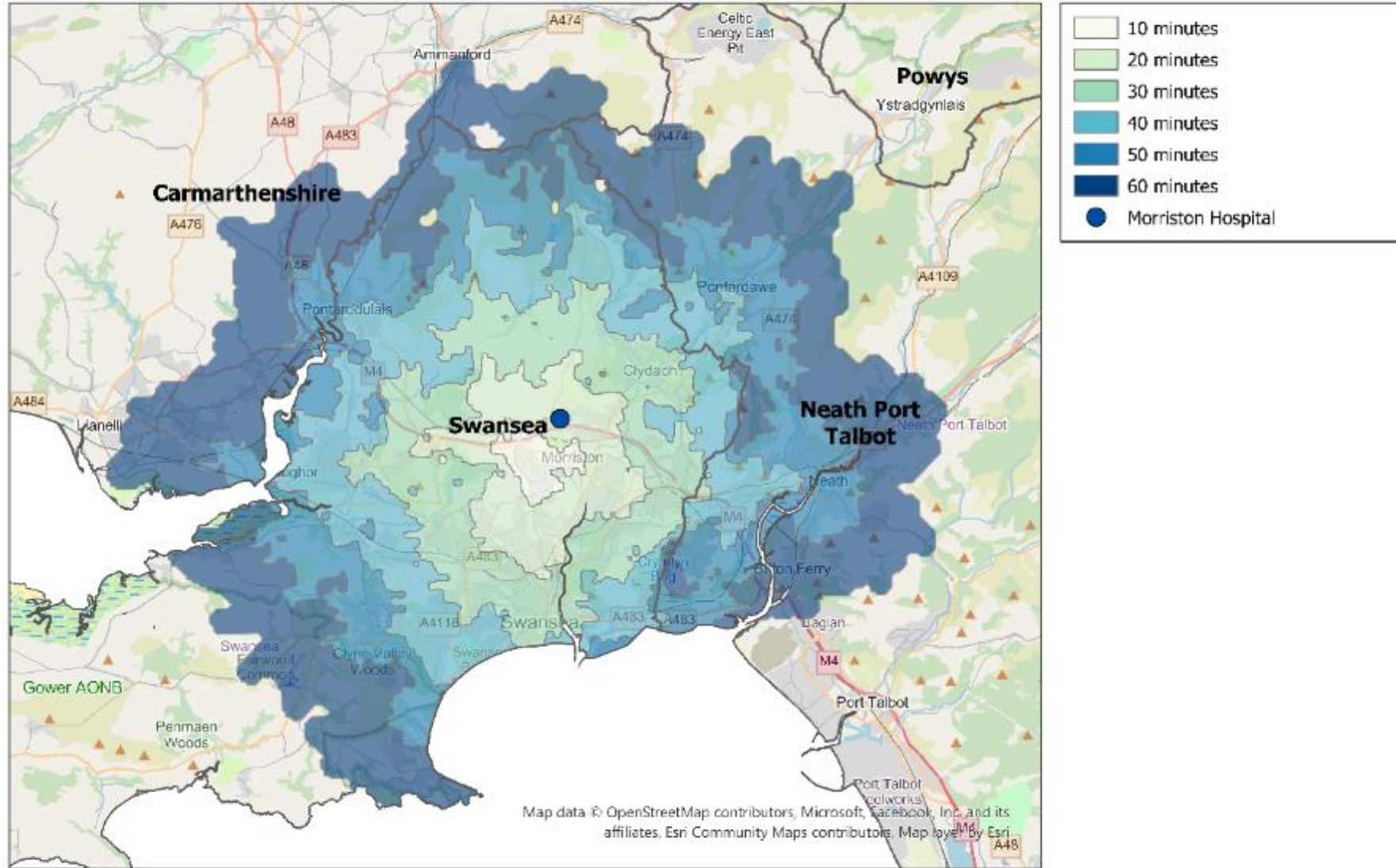


DVLA

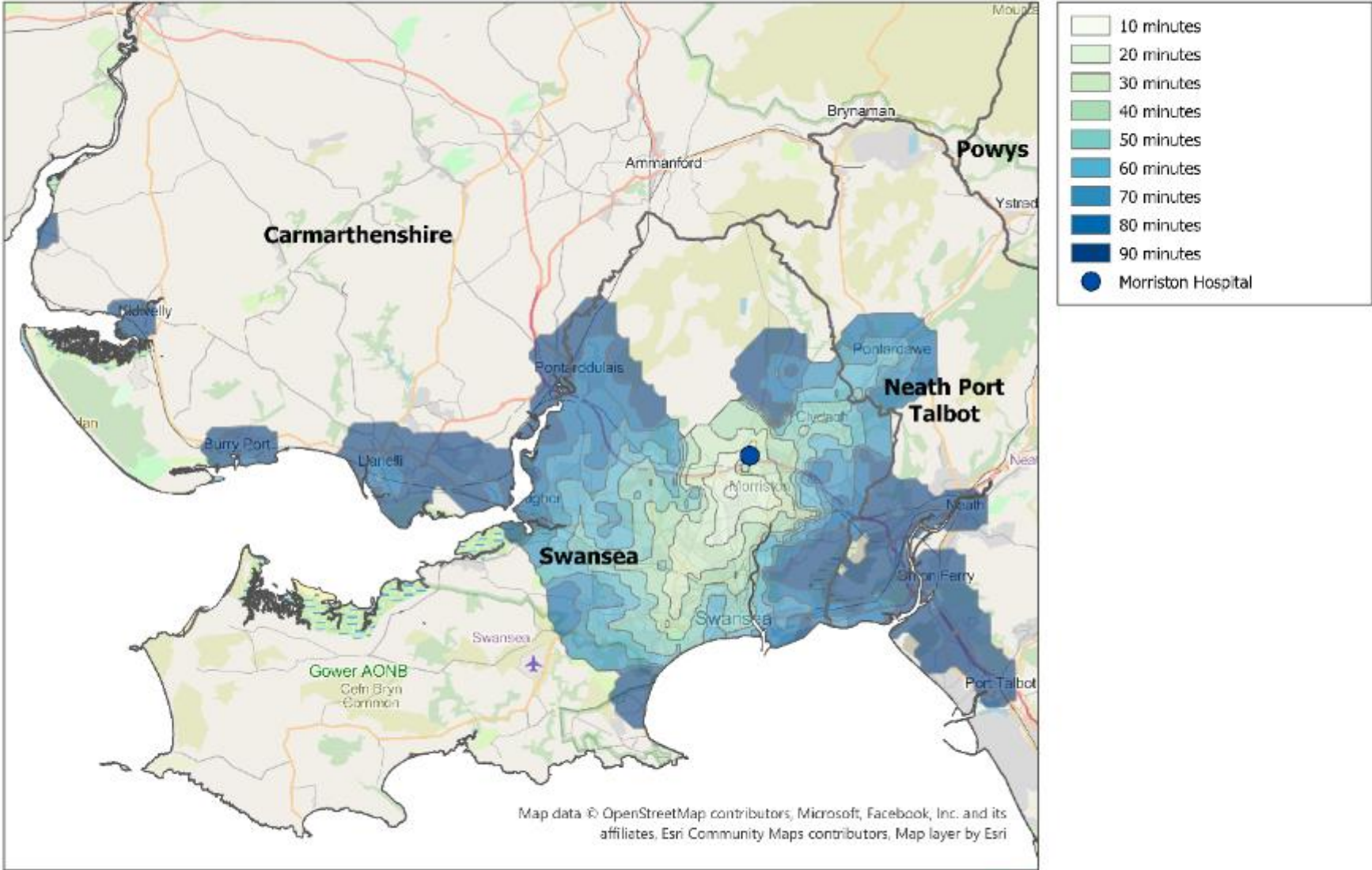
Walk Isochrones DVLA Swansea



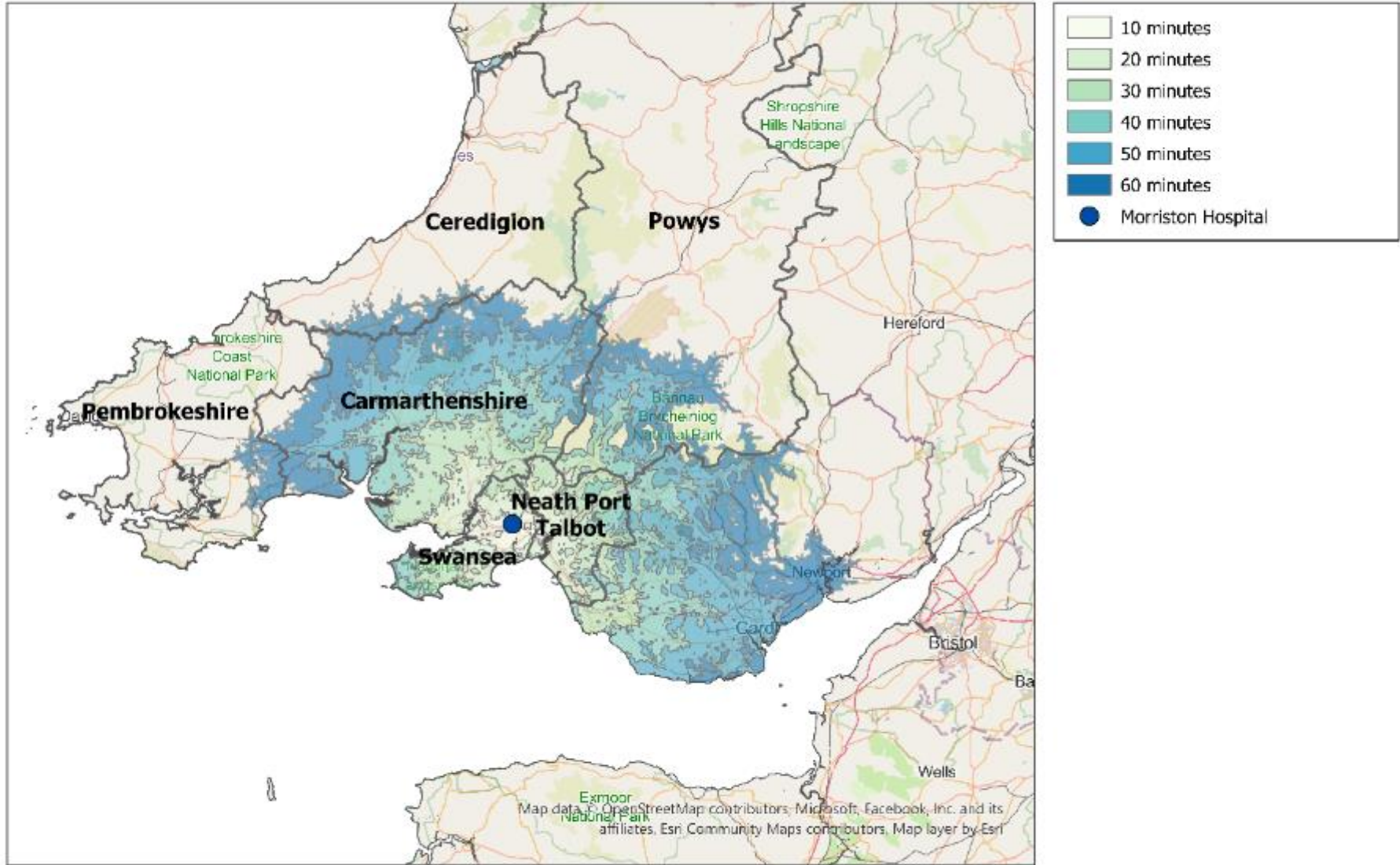
Cycle DVLA Swansea



Bus and Rail DVLA Swansea

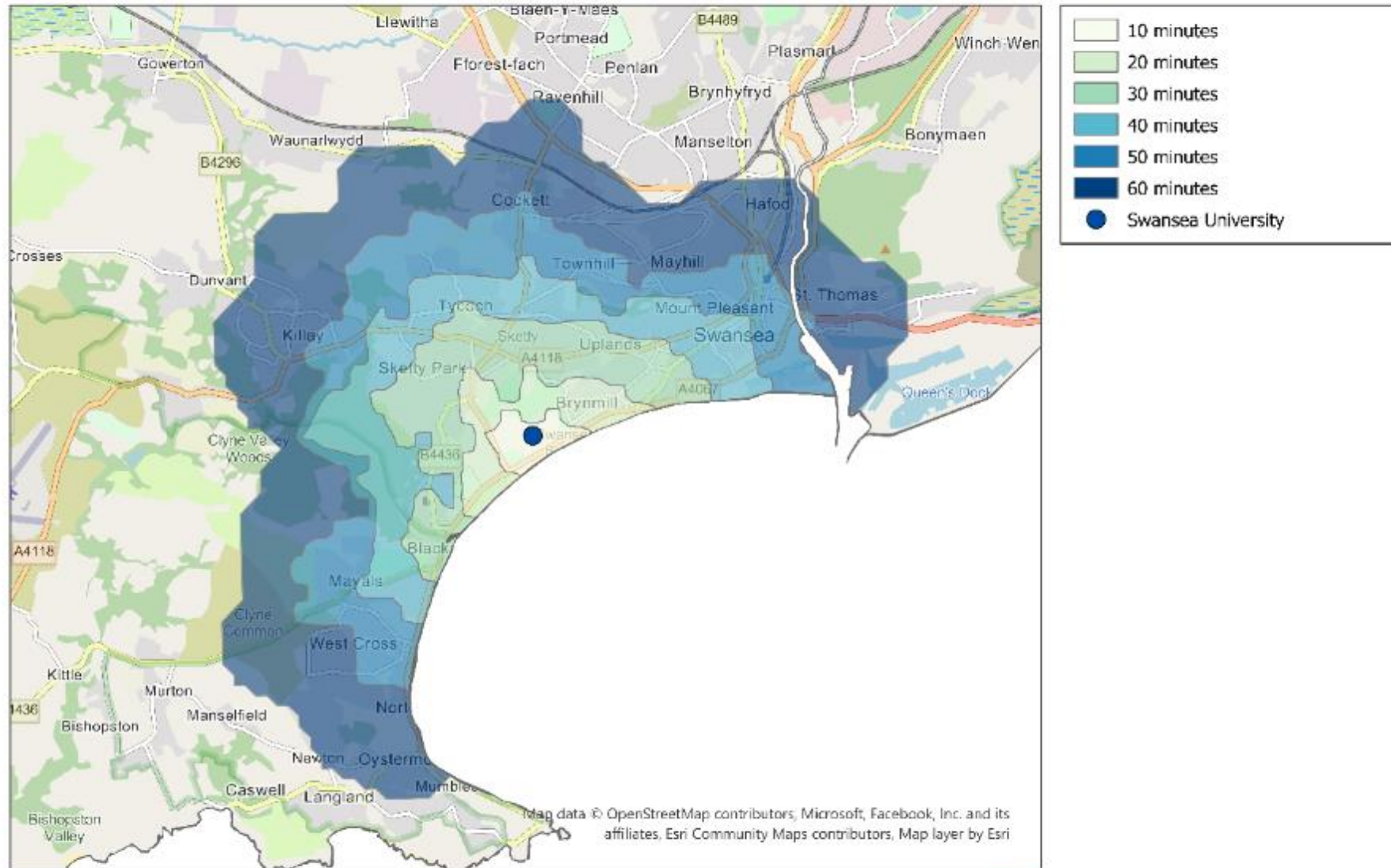


Car DVLA Swansea

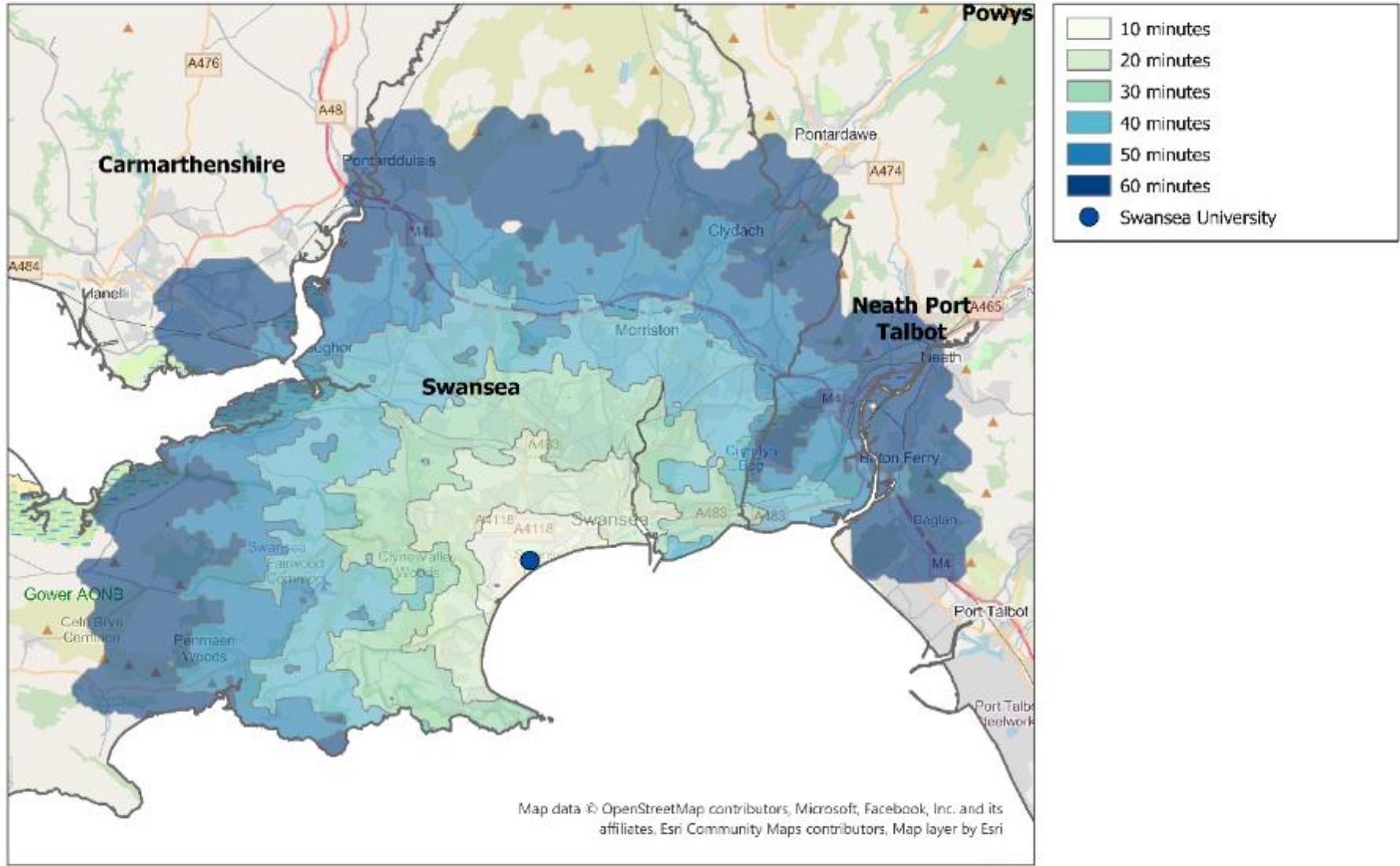


Swansea University

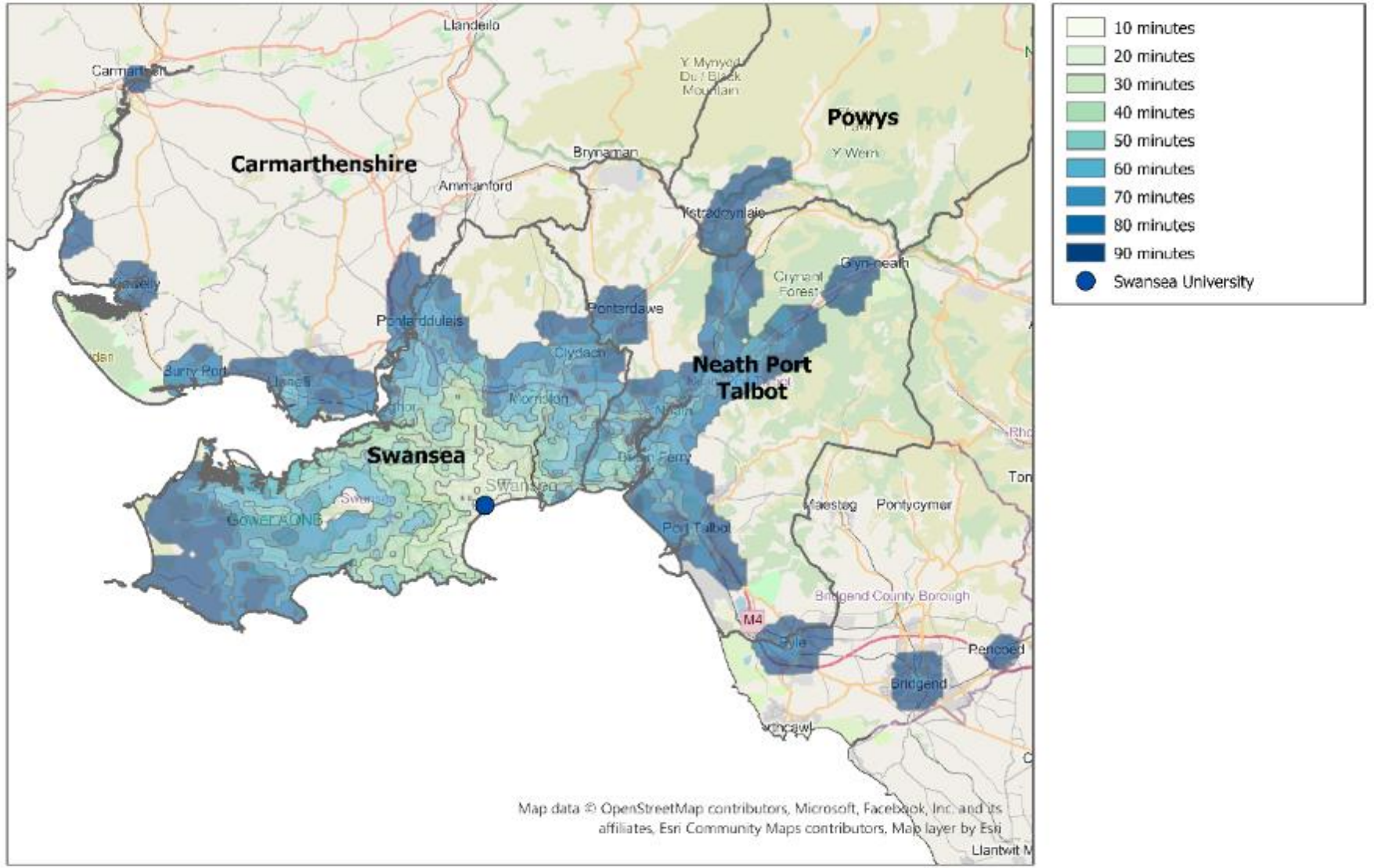
Walk Isochrones Swansea University



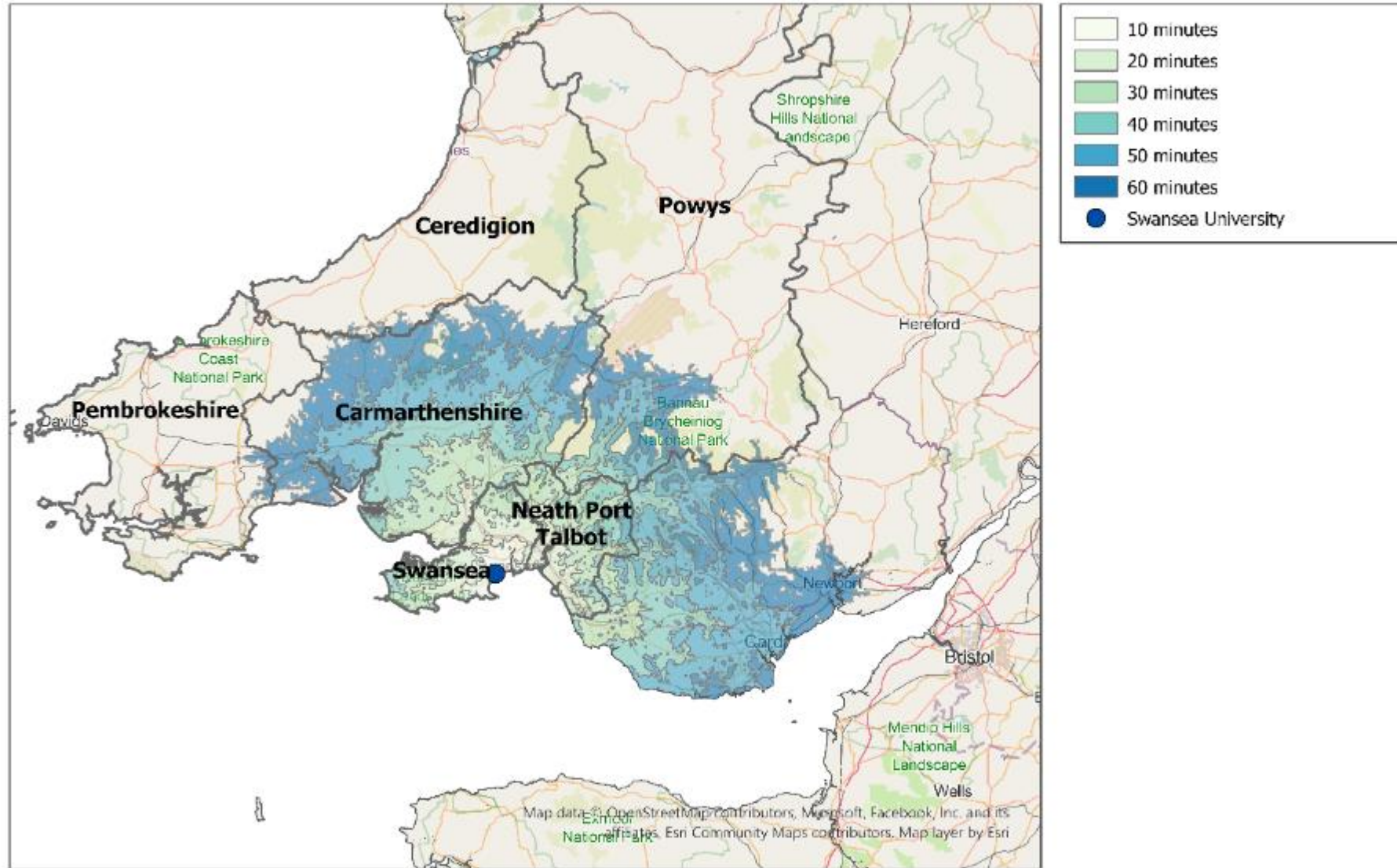
Cycle Isochrone Swansea University



Bus and Rail Swansea University

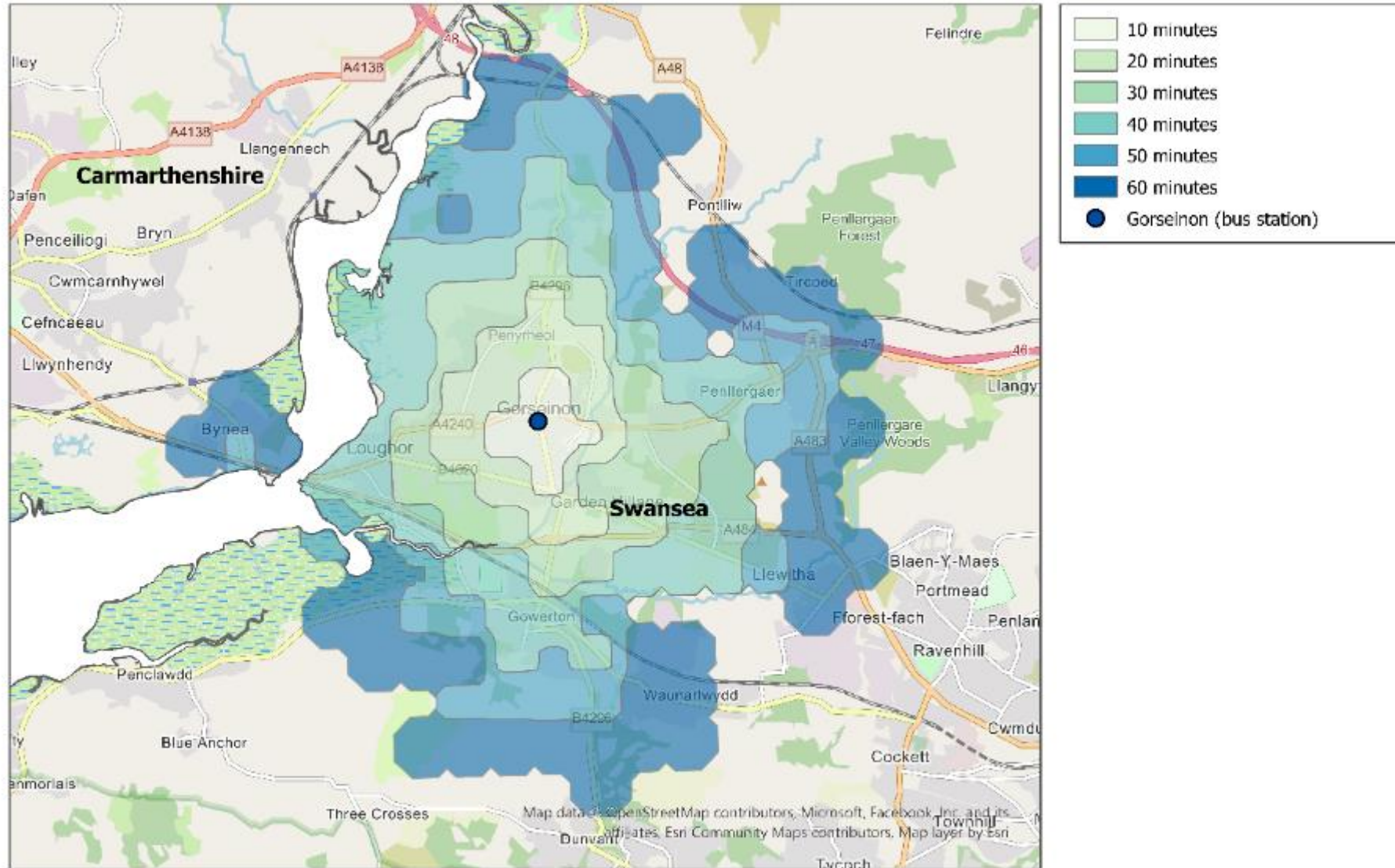


Car Isochrone Swansea University

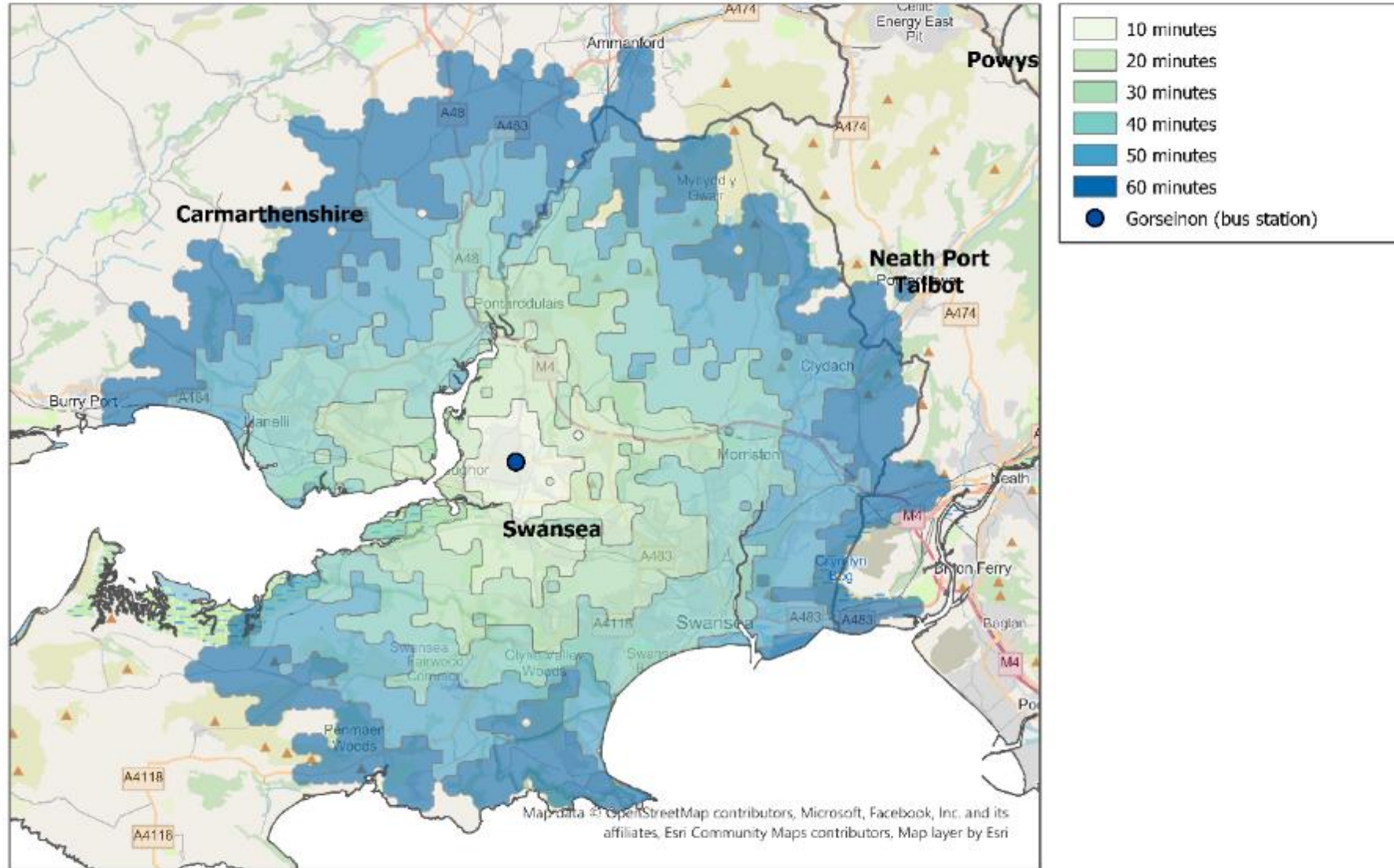


Gorseinon bus station

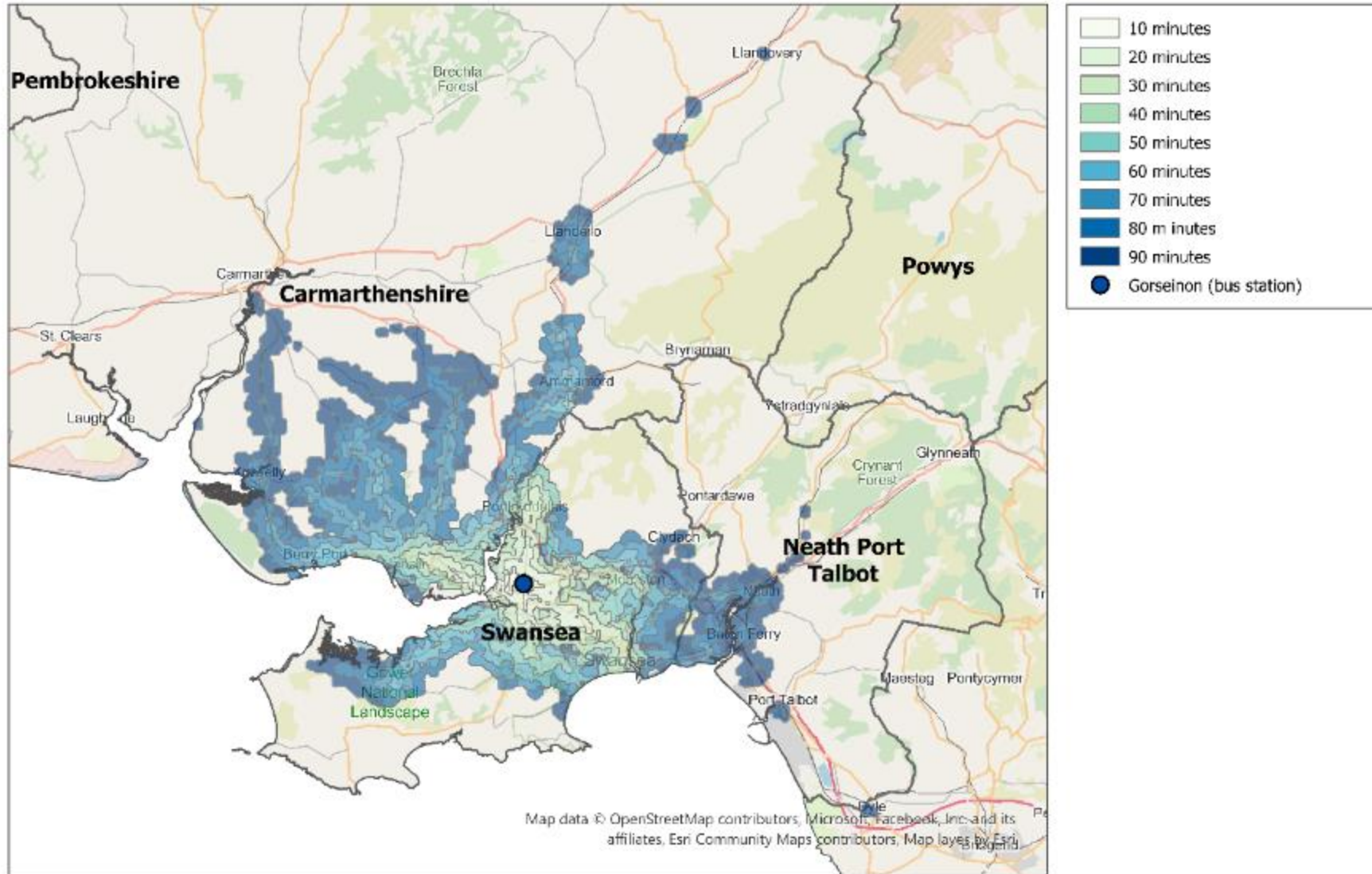
Walk Isochrones Gorseinon Bus Station



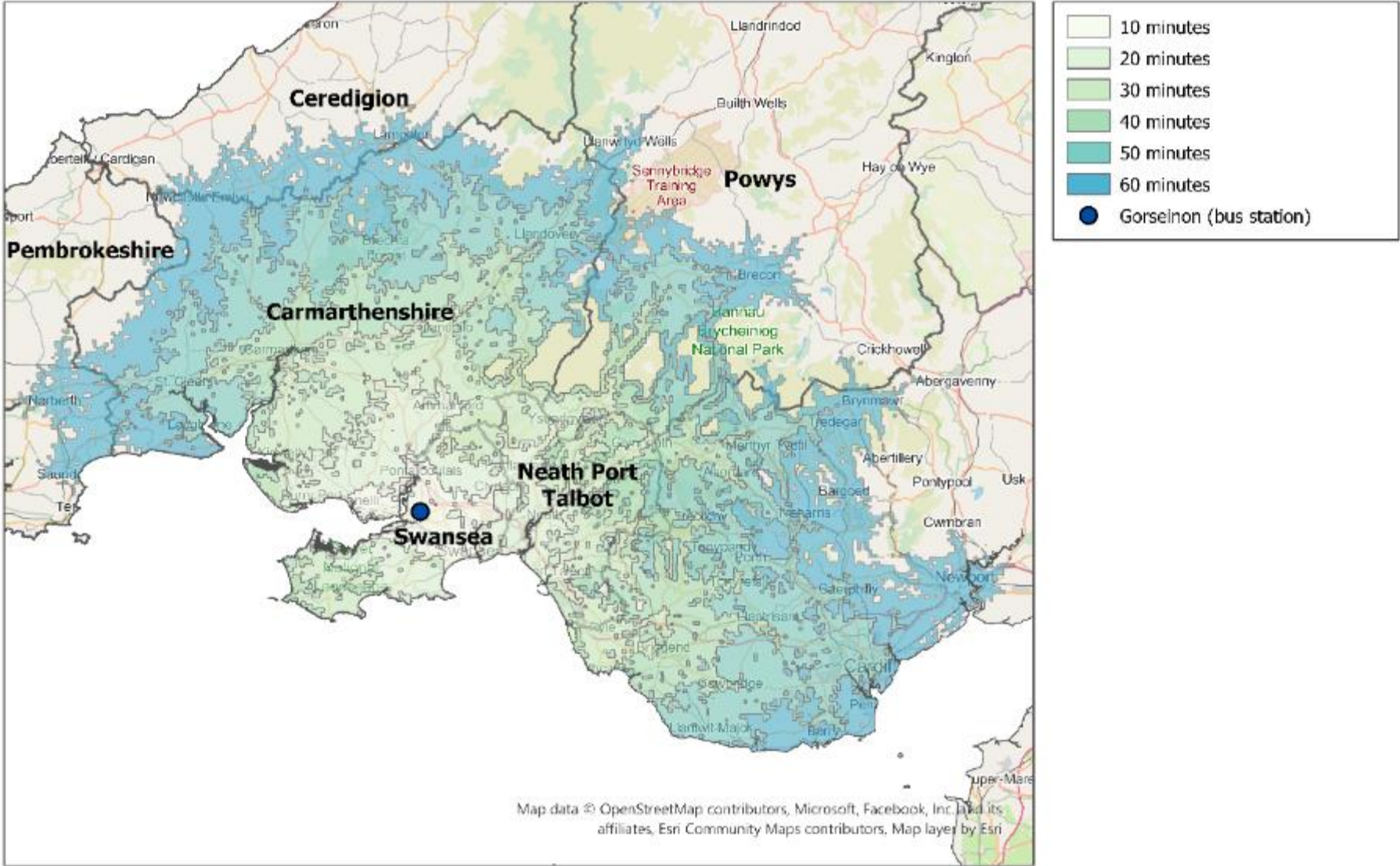
Cycle Isochrones Gorseinon Bus Station



Bus and Rail Isochrones Gorseinon Bus Station

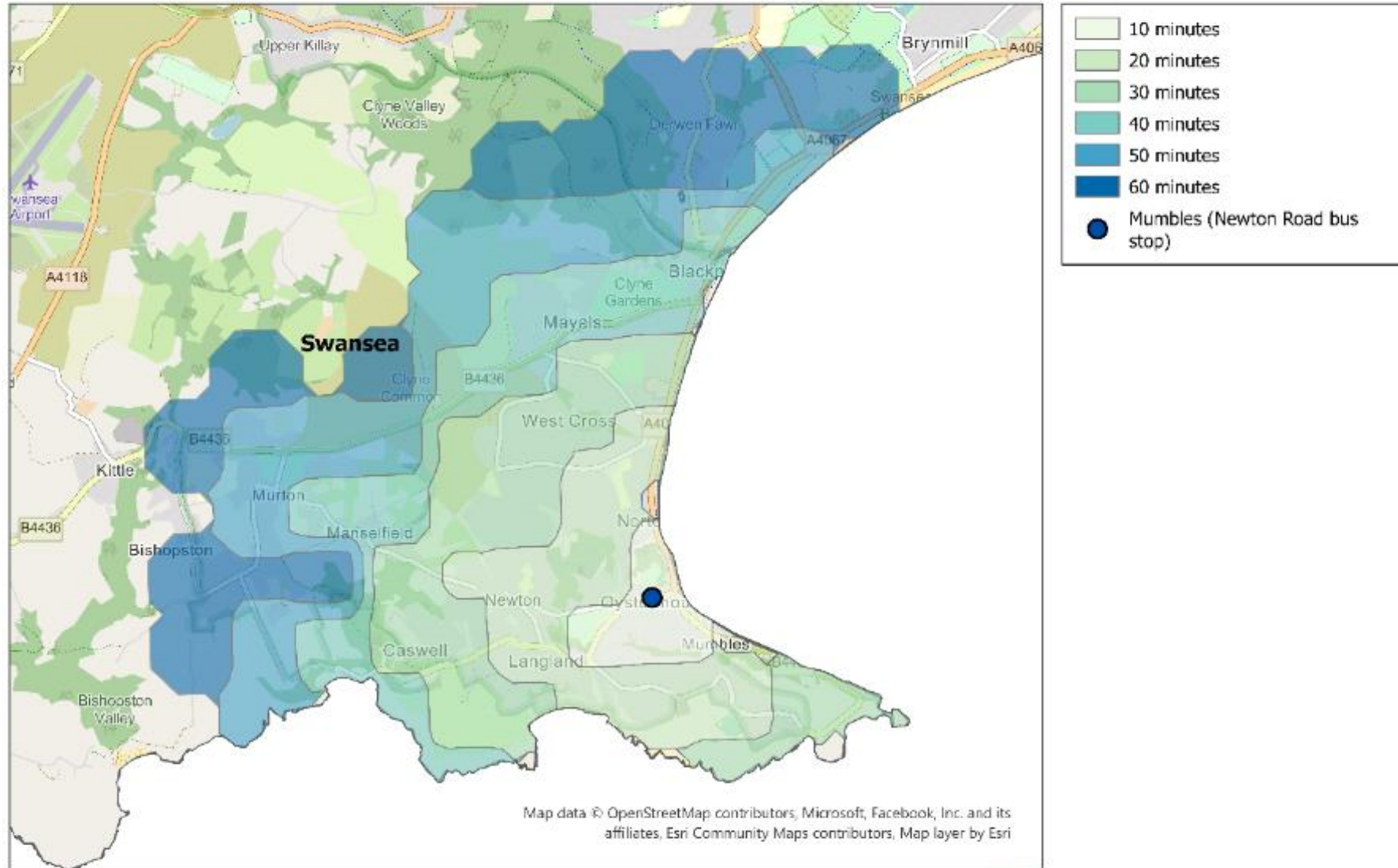


Car Isochrones Gorseinon Bus Station

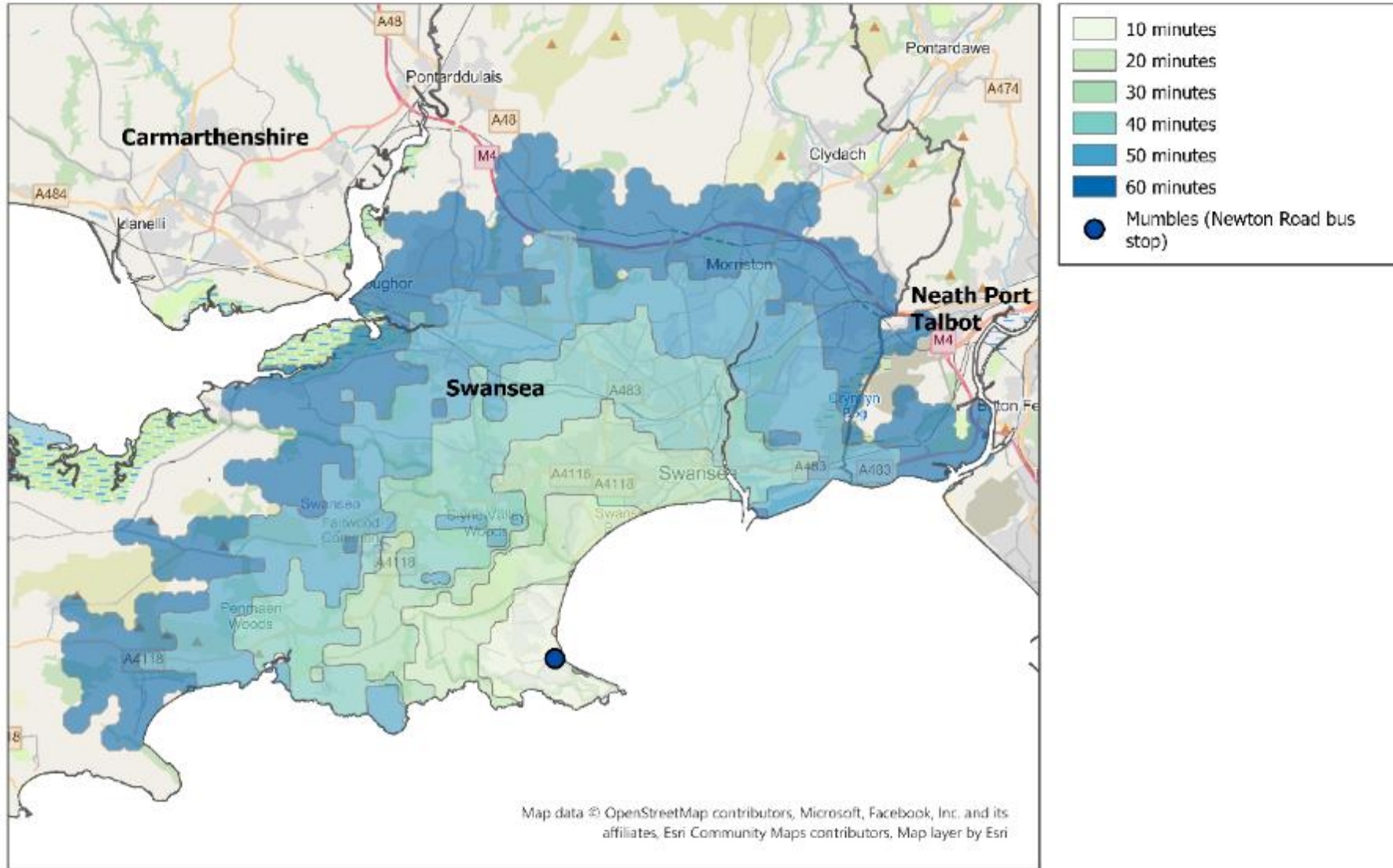


Mumbles New Road bus stop

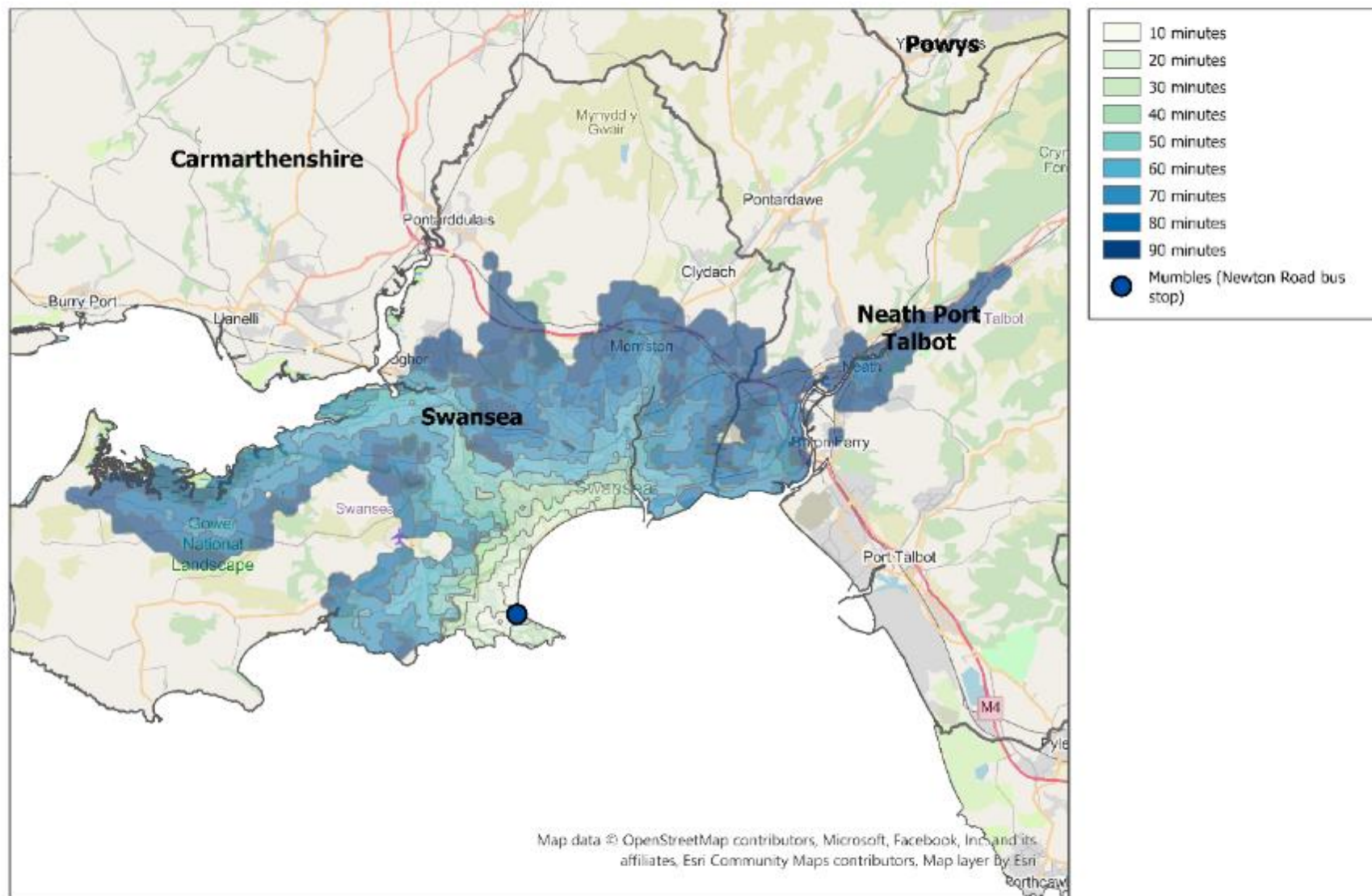
Walk Isochrones Mumbles Newton Road Bus Stop



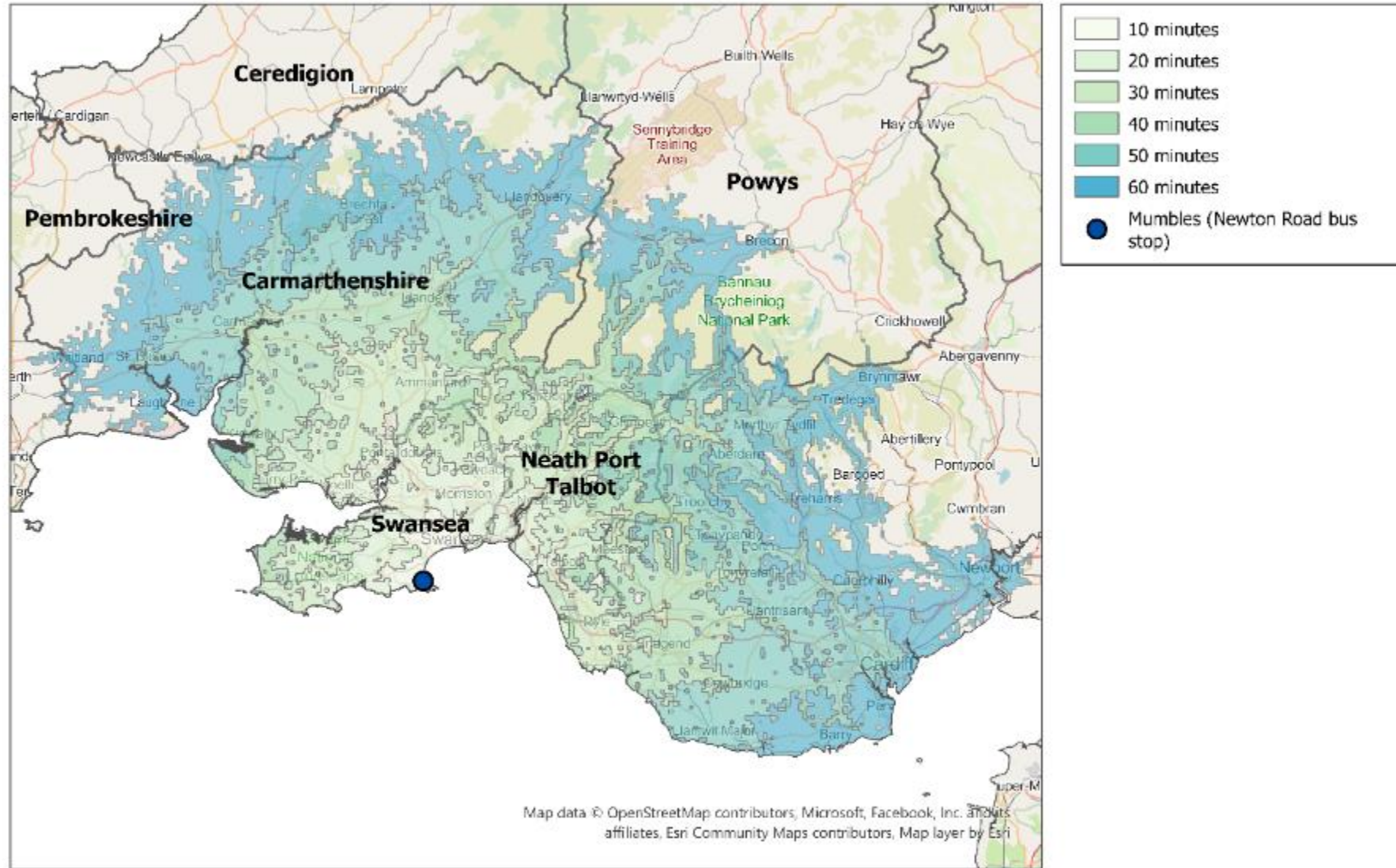
Cycle Isochrones Mumbles Newton Road Bus Stop



Bus and Rail Isochrones Mumbles Newton Road Bus Stop


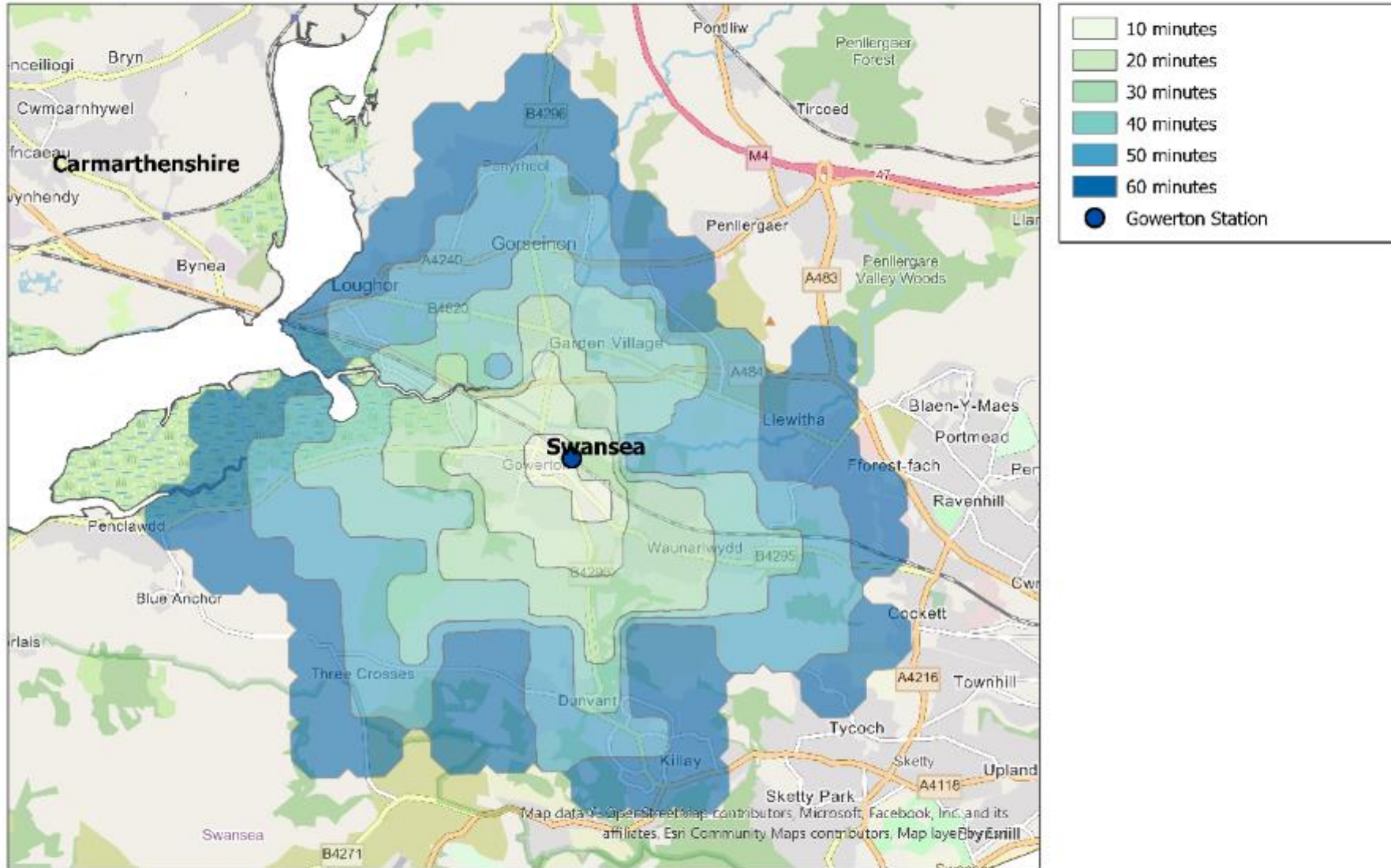


Car Isochrones Mumbles Newton Road Bus Stop

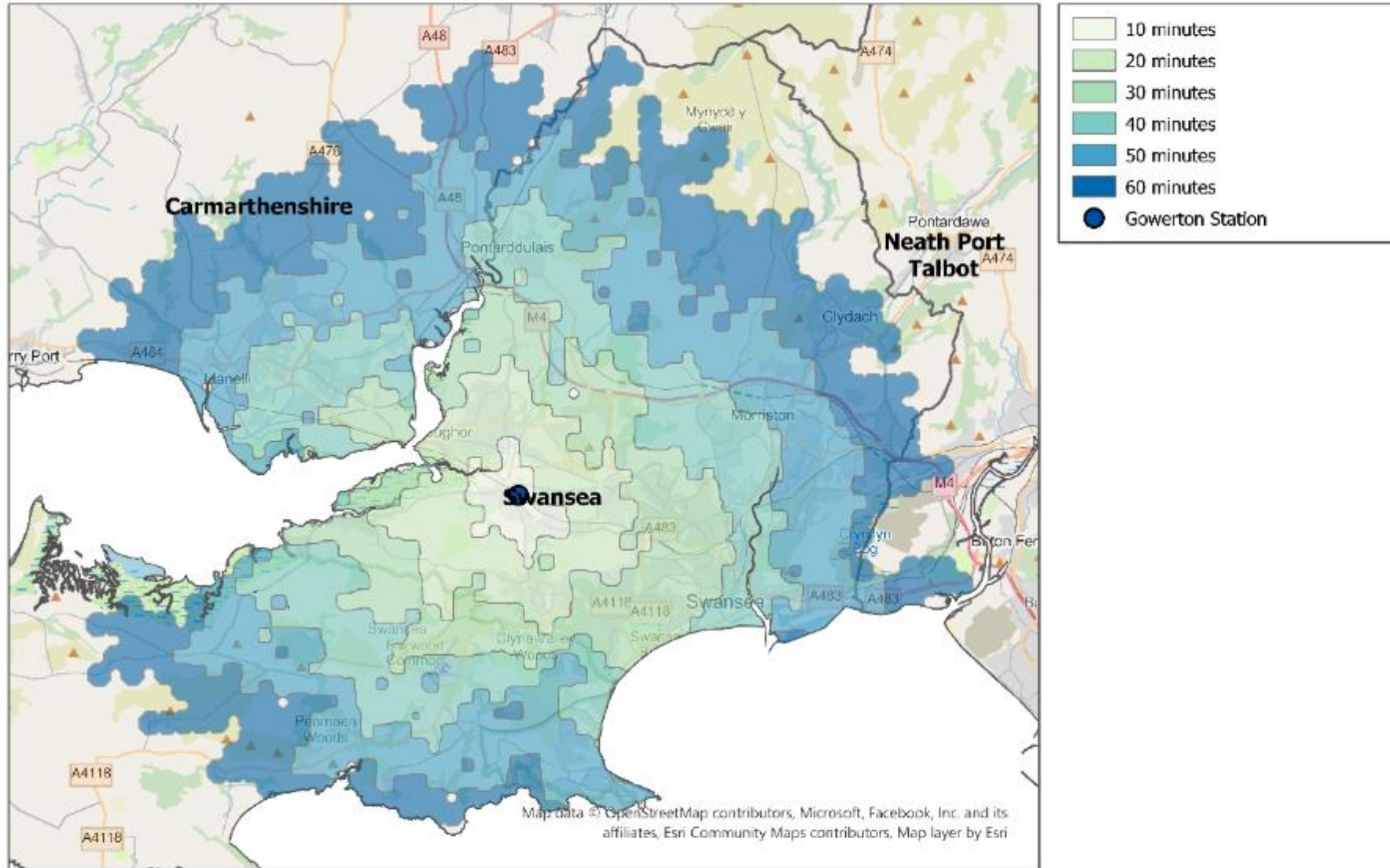


Gowerton station

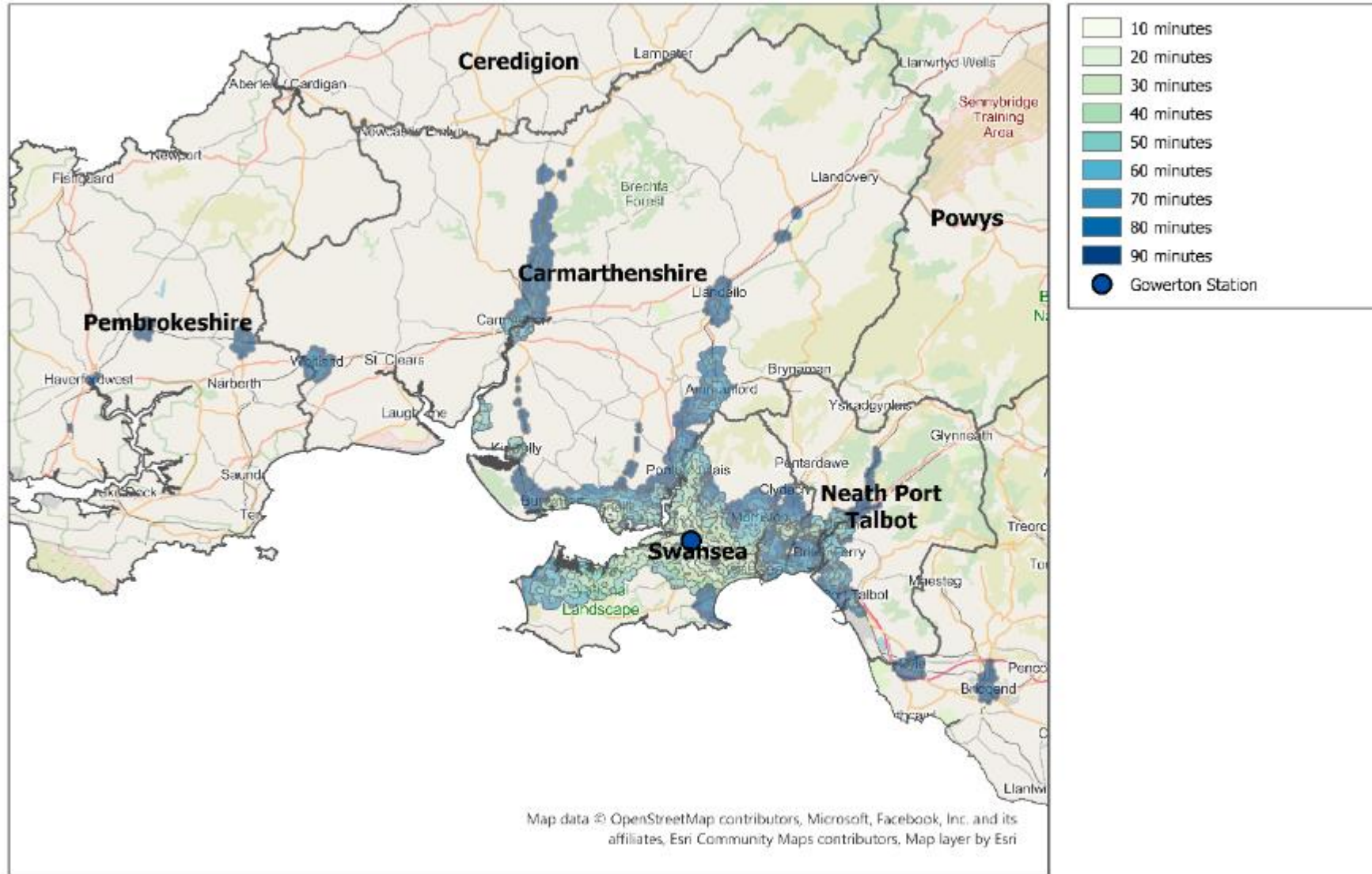
Walk Isochrones Gowerton Station



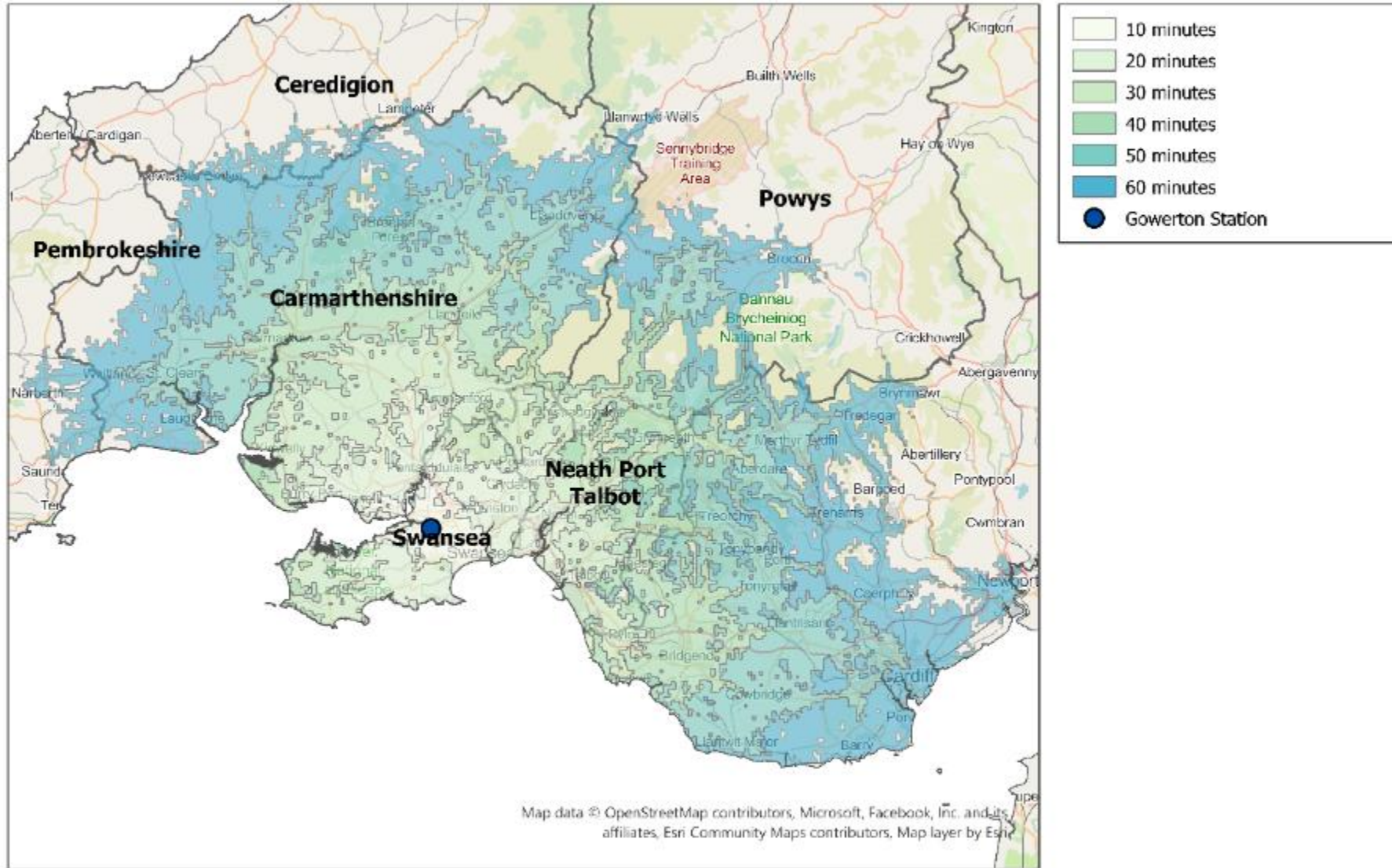
Cycle Isochrones Gowerton Station



Bus and Rail Isochrones Gowerton Station

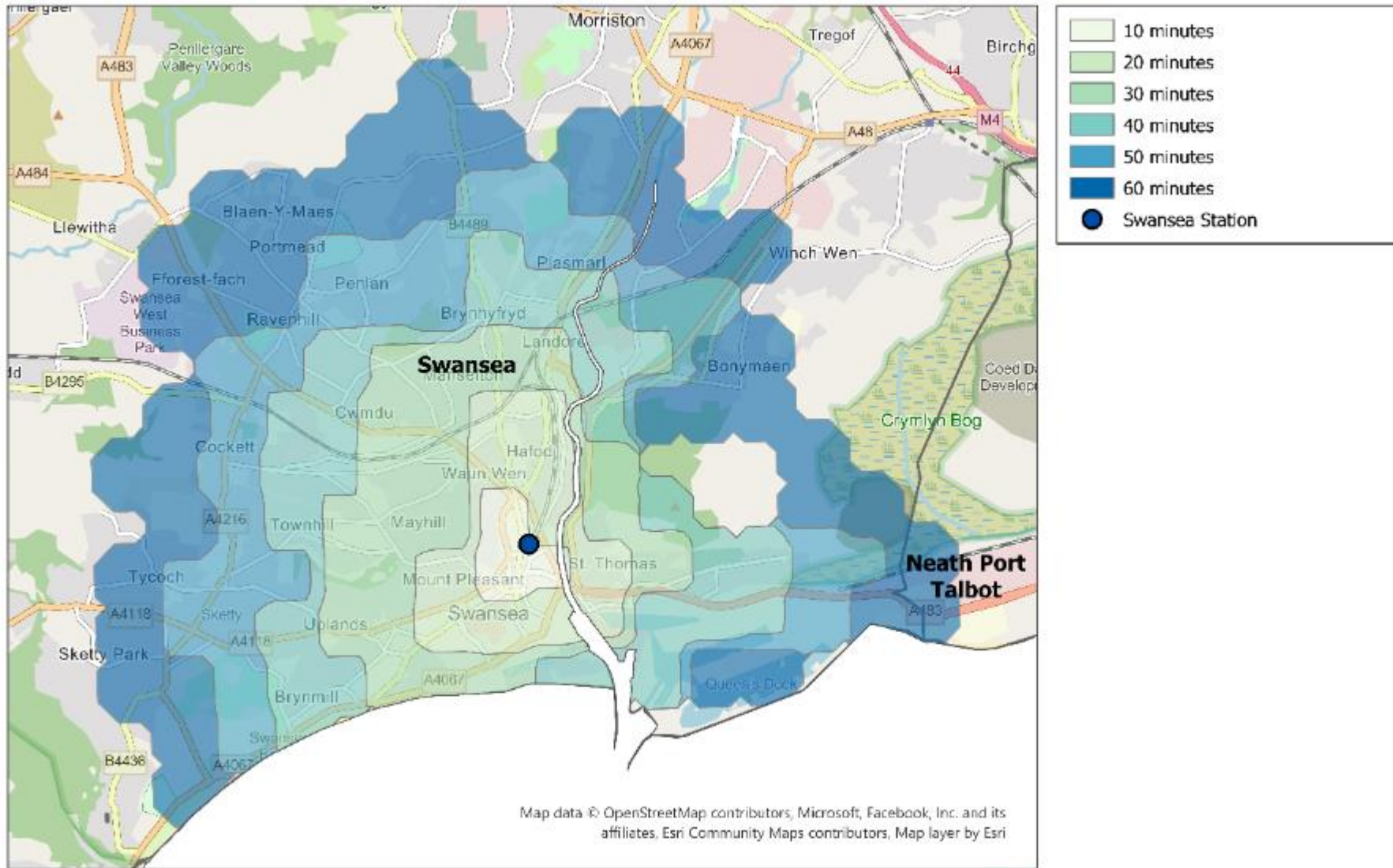


Car Isochrones Gowerton Station

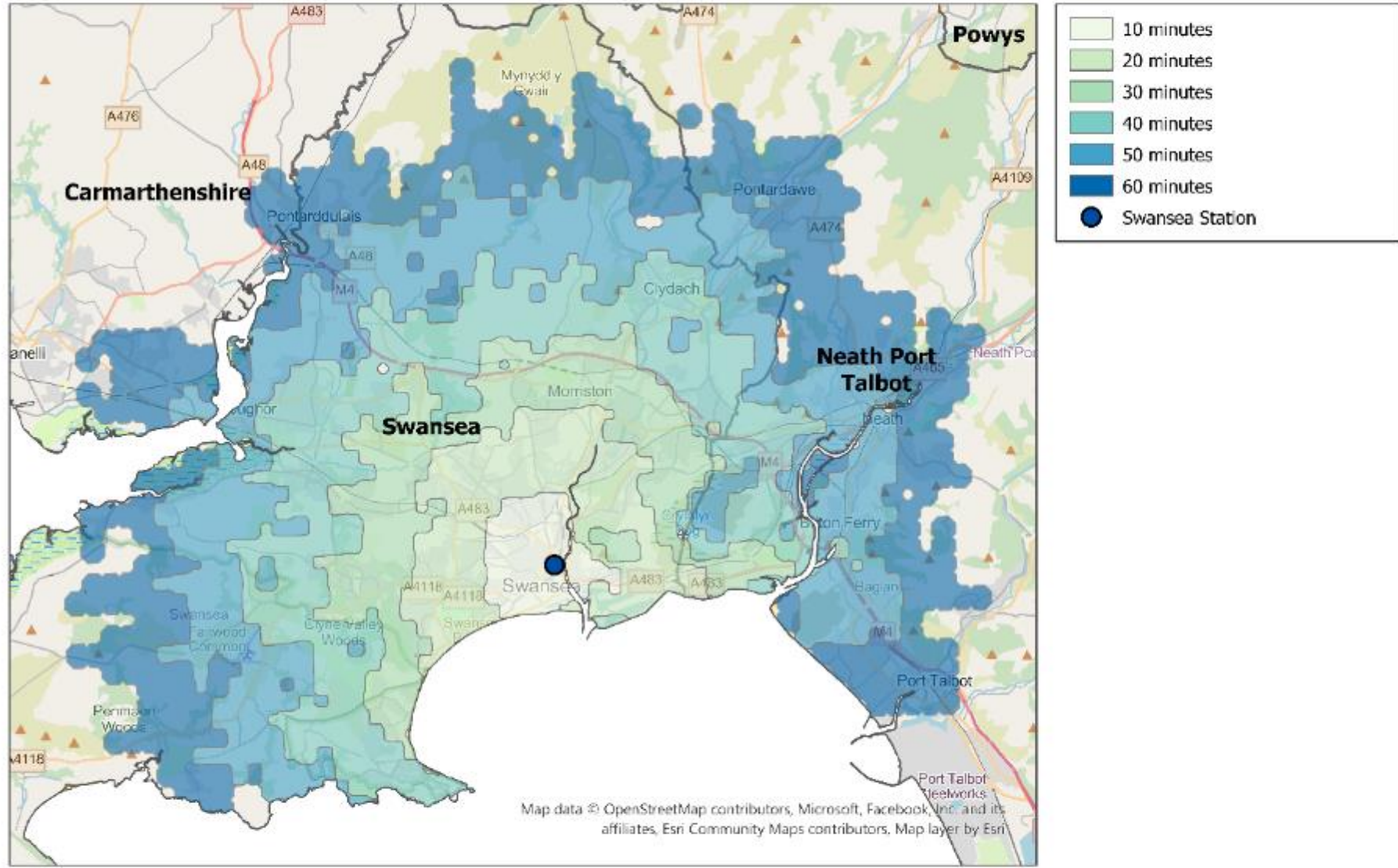


Swansea rail station

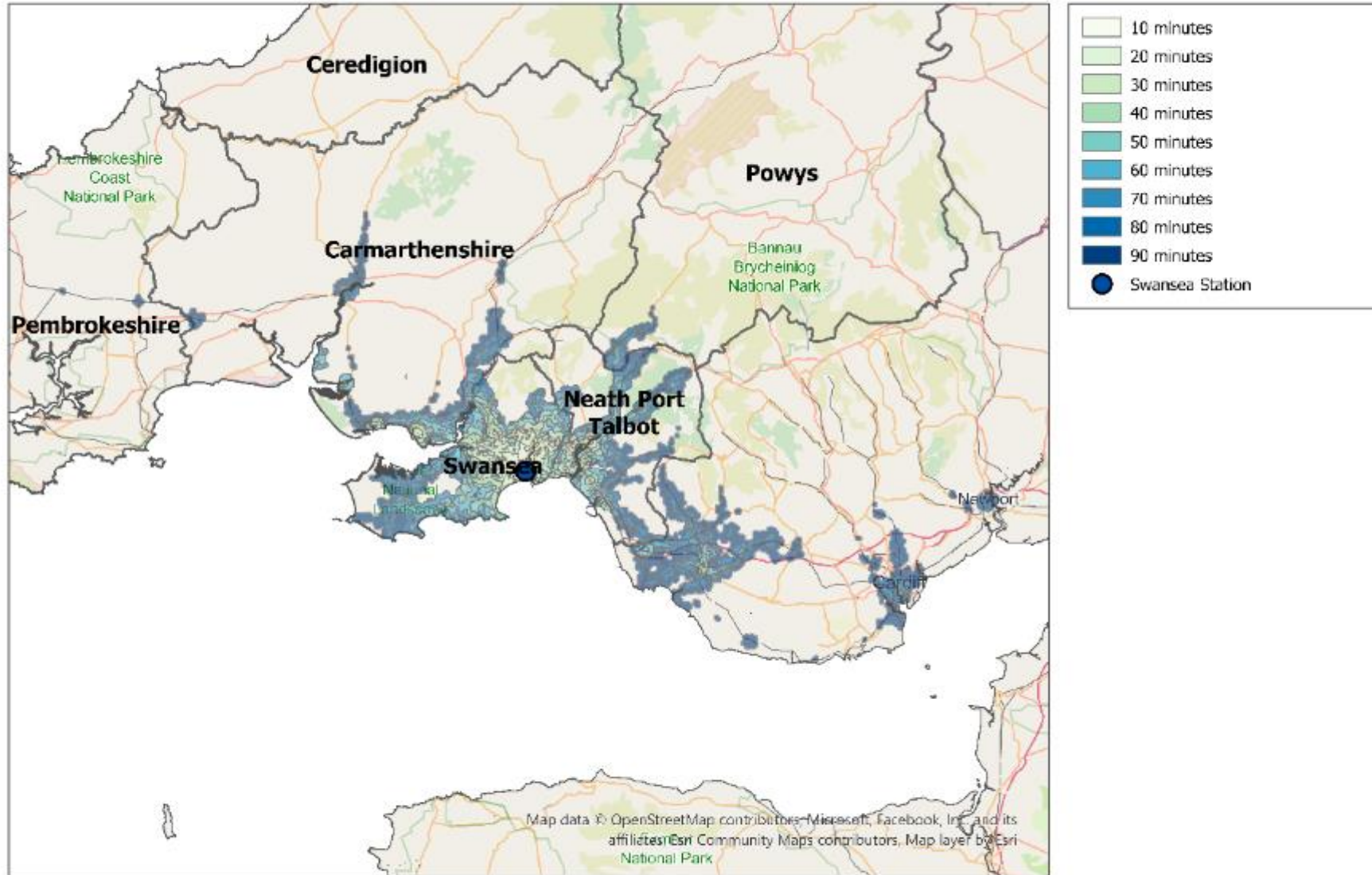
Walk Isochrones Swansea Station



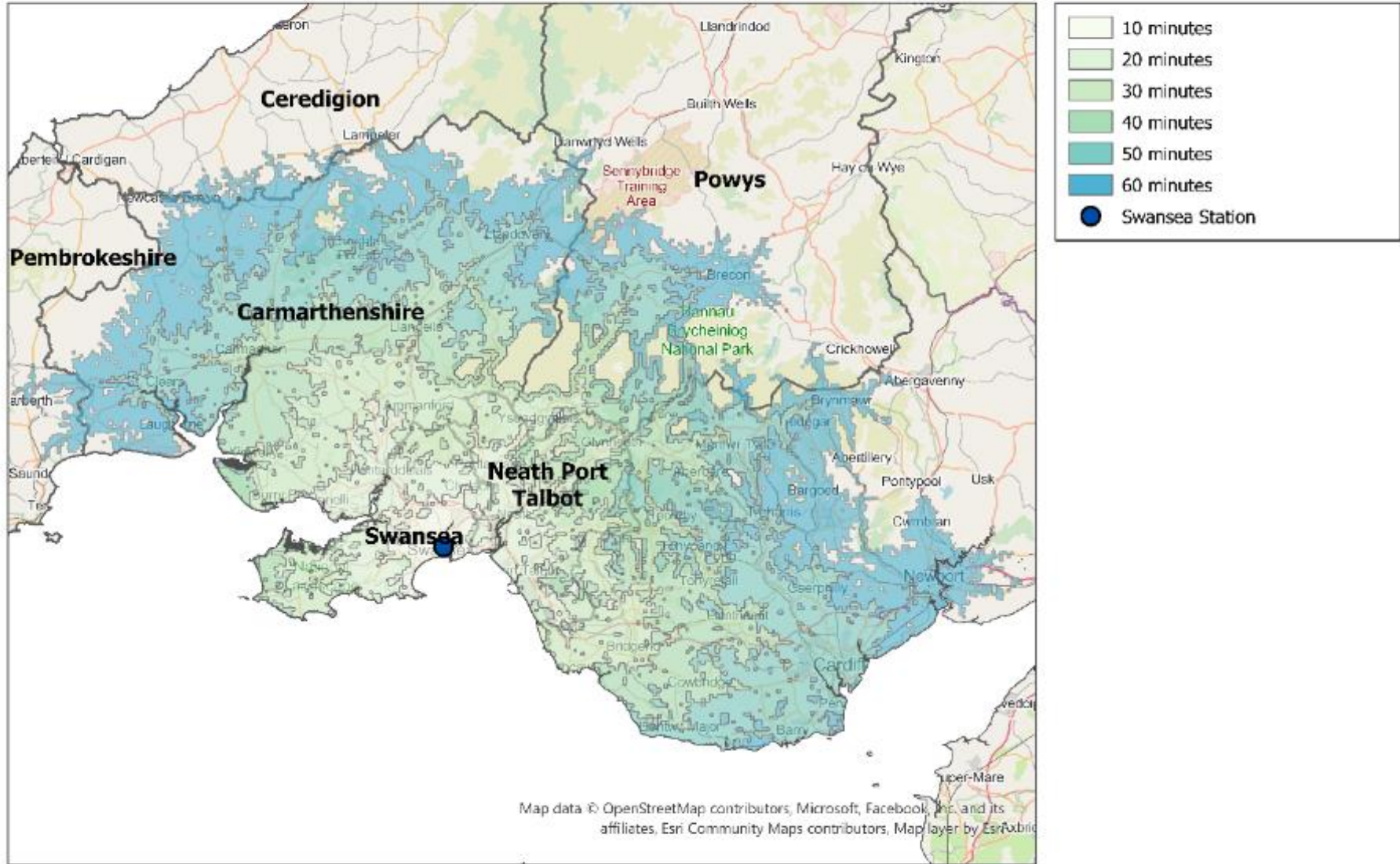
Cycle Isochrones Swansea Station



Bus and Rail Isochrones Swansea Station

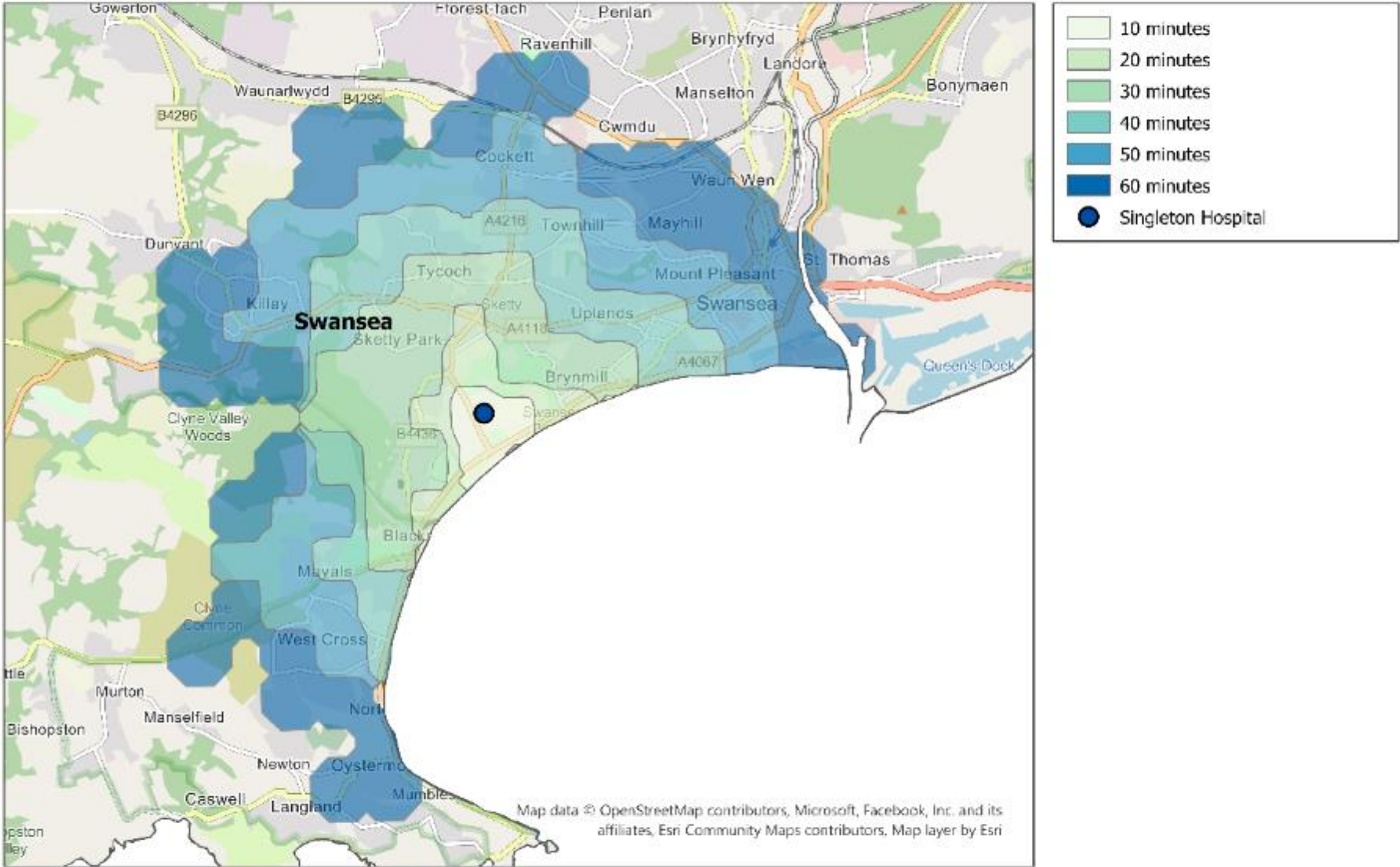


Car Isochrones Swansea Station

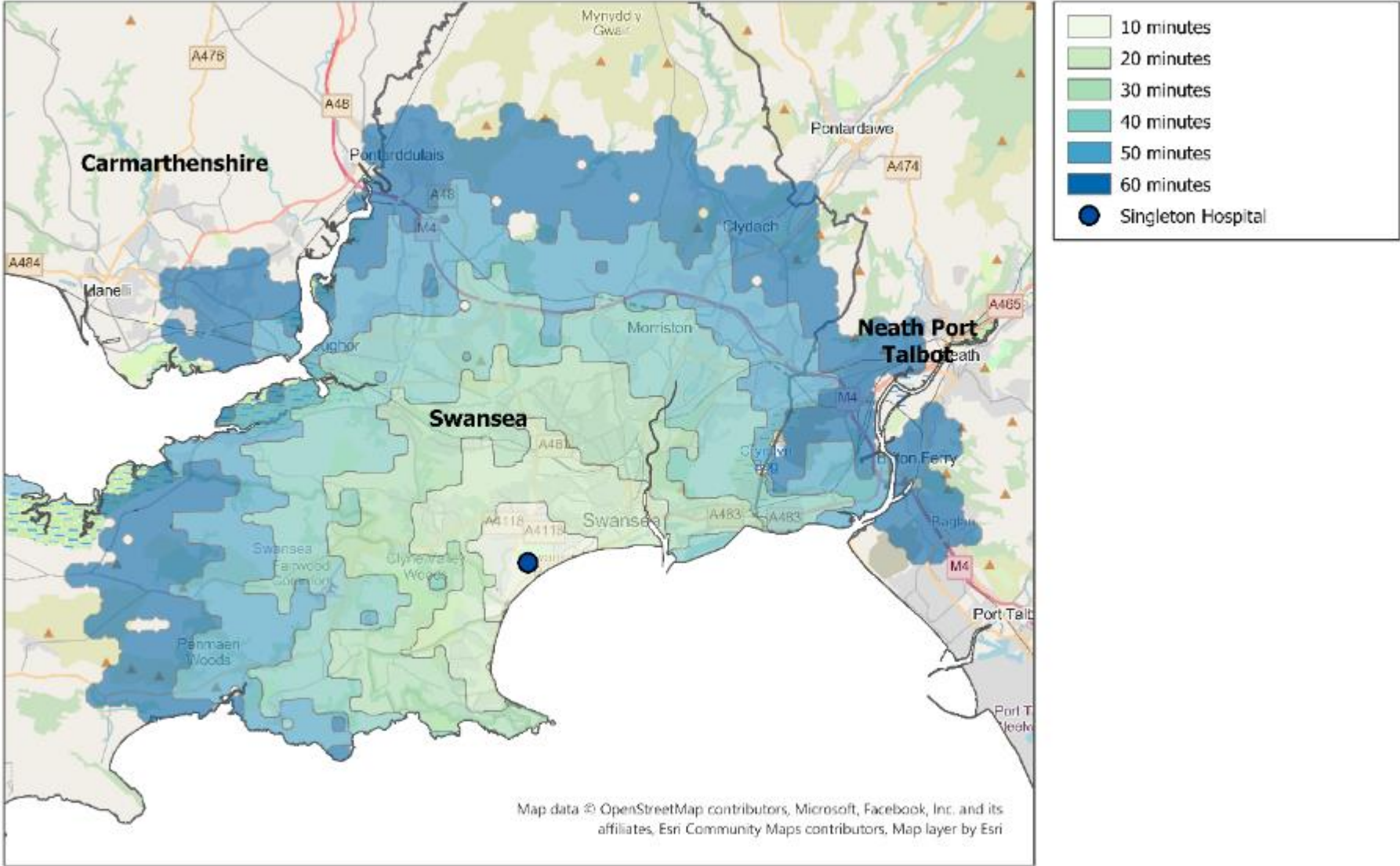


Singleton Hospital

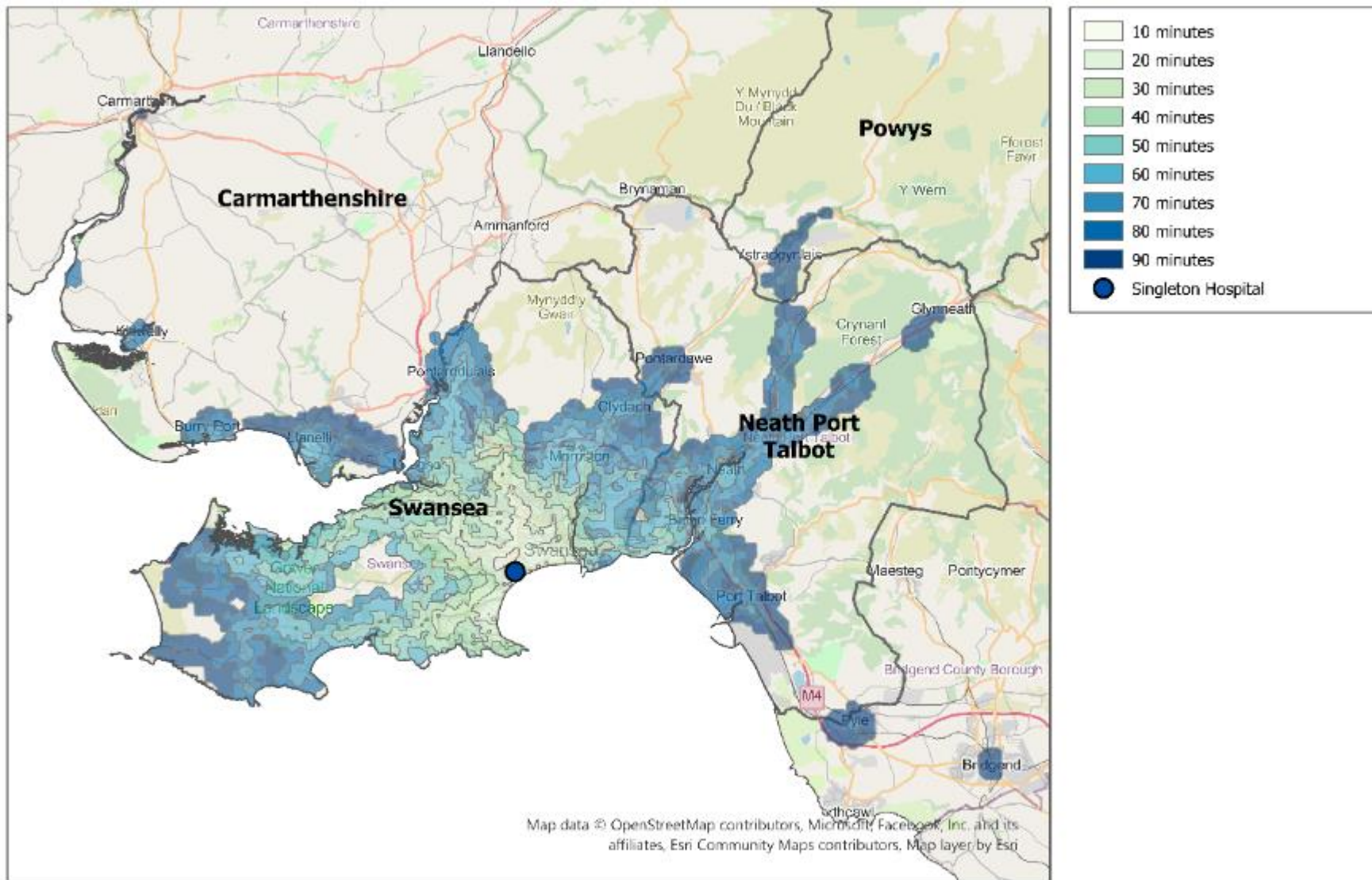
Walk Isochrones Singleton Hospital



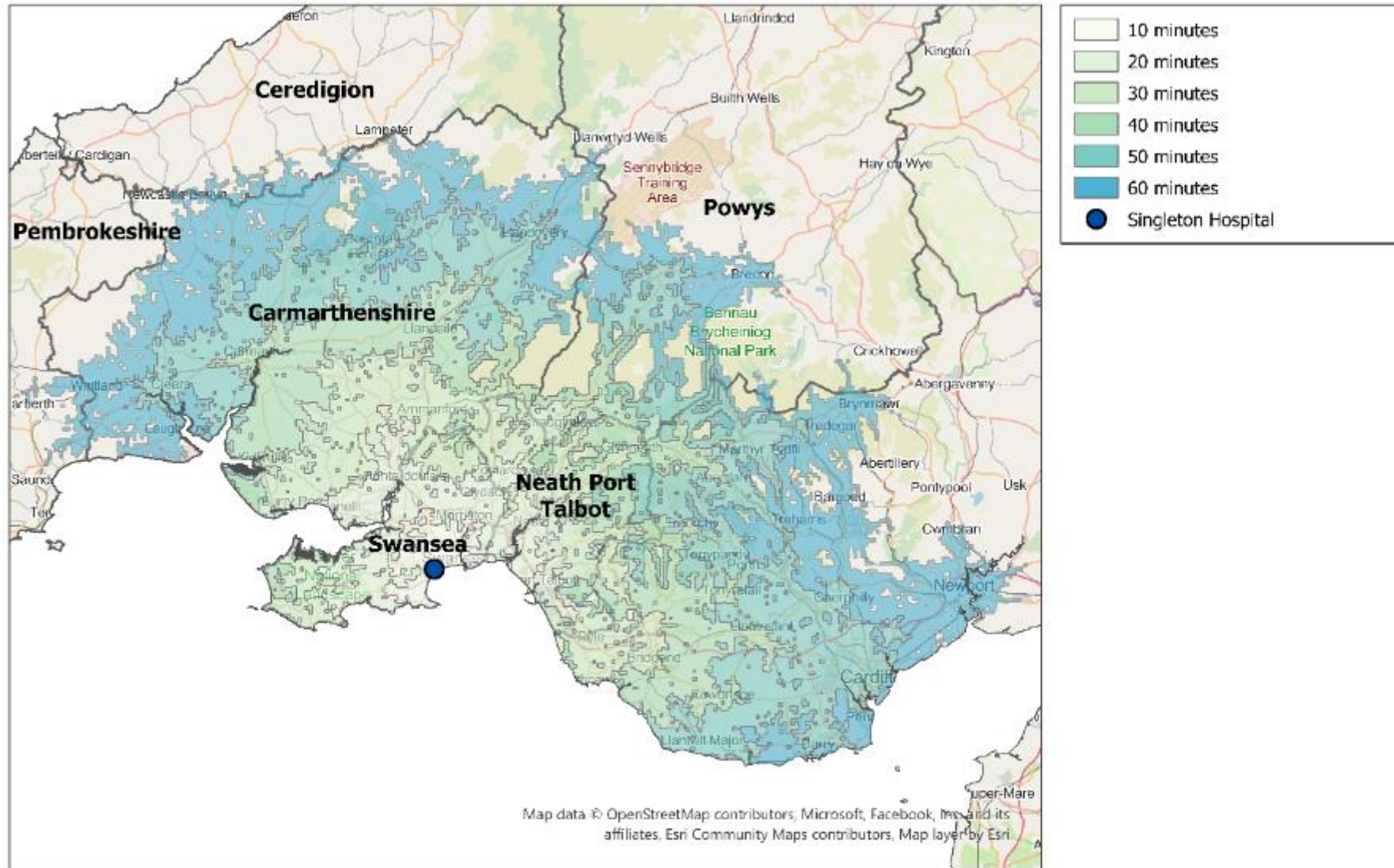
Cycle Isochrones Singleton Hospital



Bus and Rail Isochrones Singleton Hospital

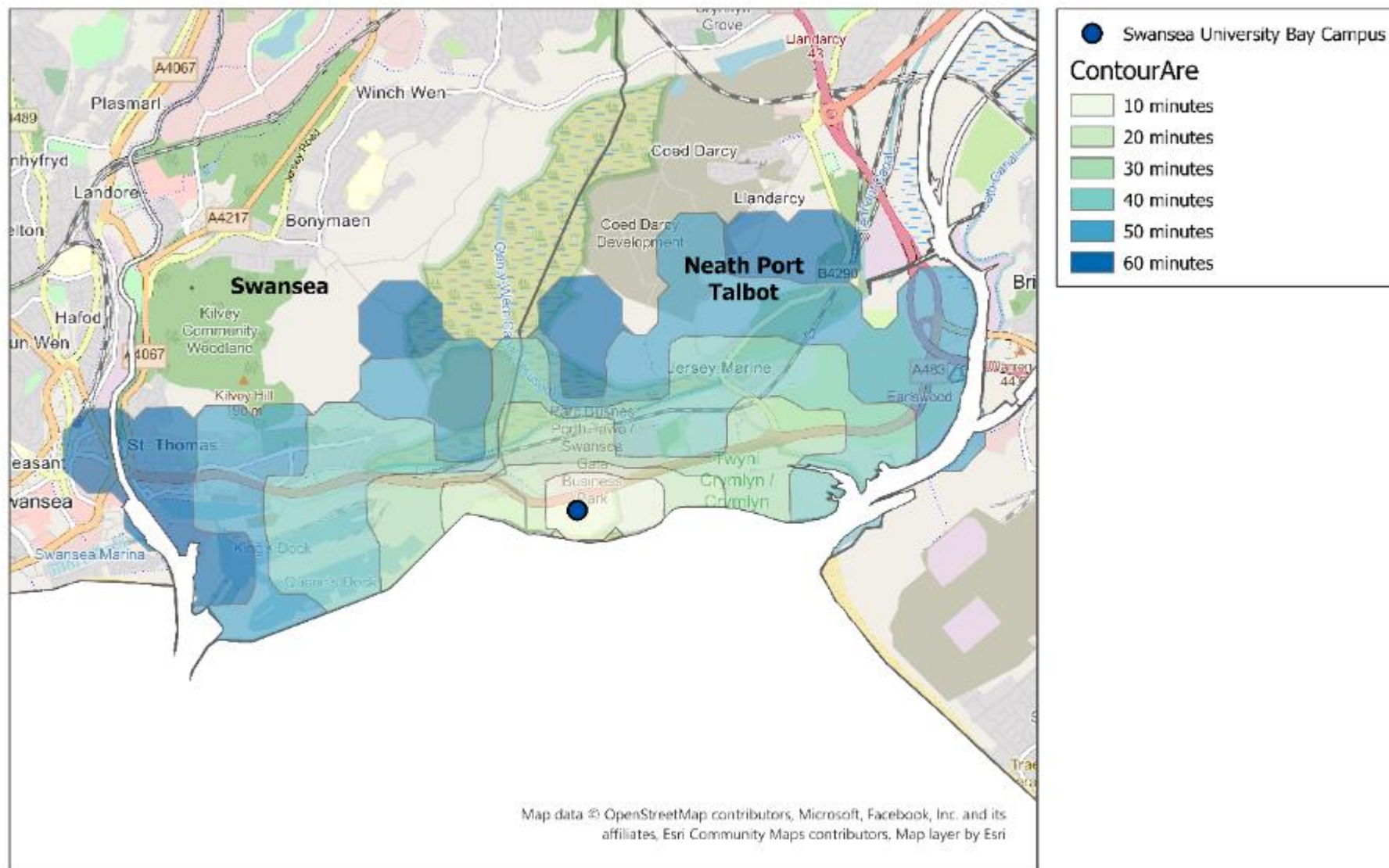


Car Isochrones Singleton Hospital

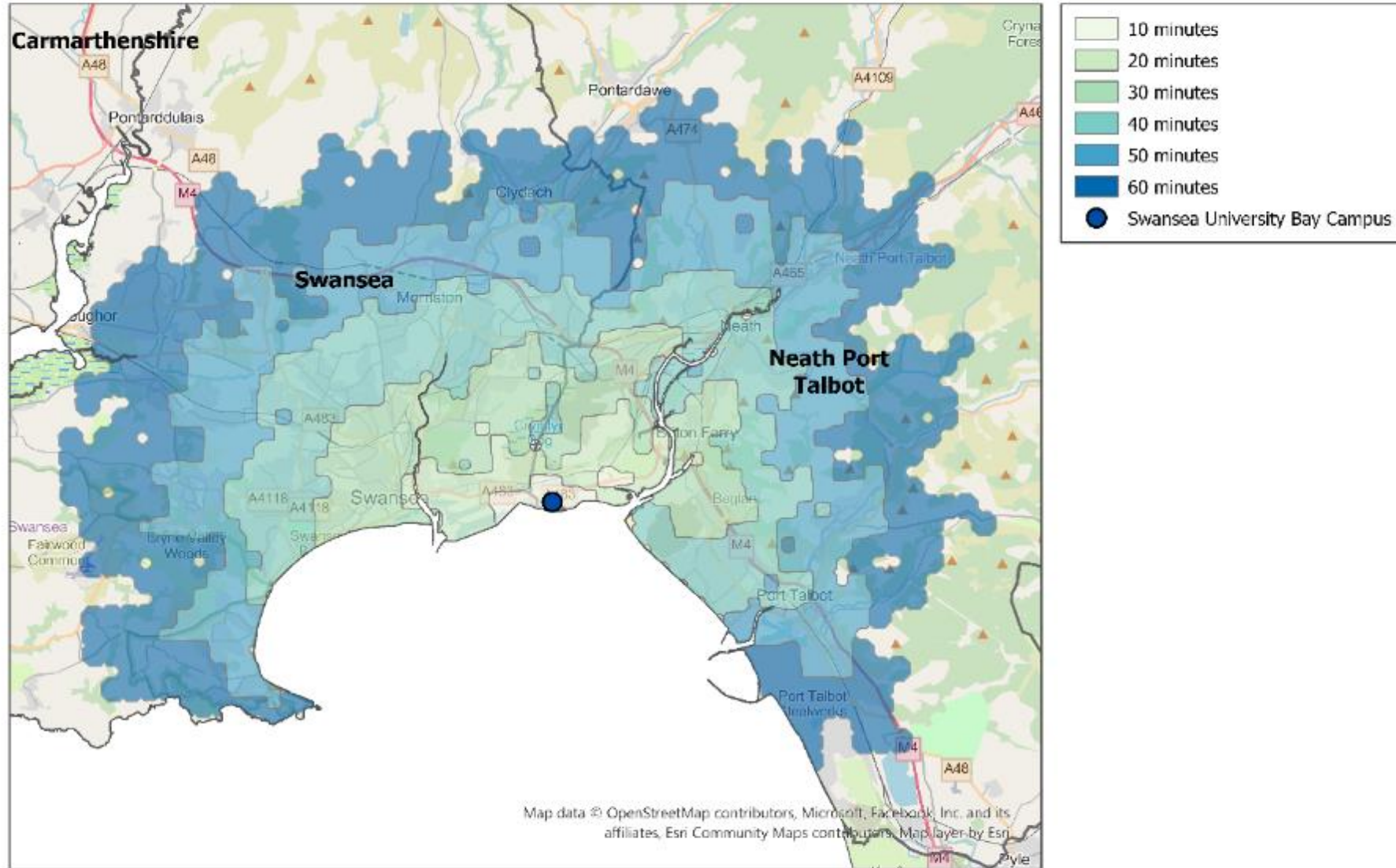


Swansea University Bay Campus

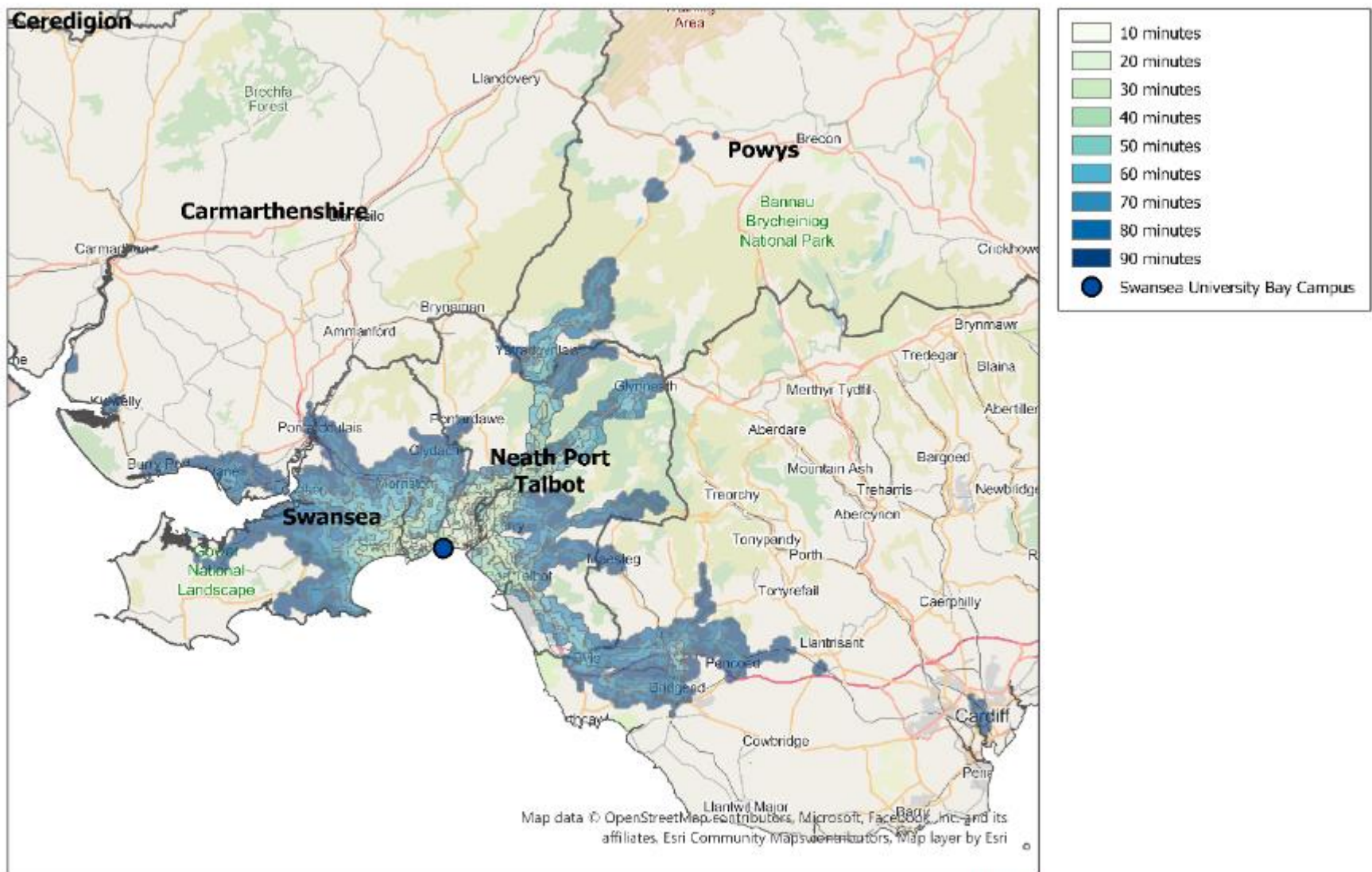
Walk Isochrones Swansea University Bay Campus



Cycle Isochrones Swansea University Bay Campus



Bus and Rail Isochrones Swansea University Bay Campus



Car Isochrones Swansea University Bay Campus

